


BRADLEY HEIGHTS MD #2

 Tax Boundary

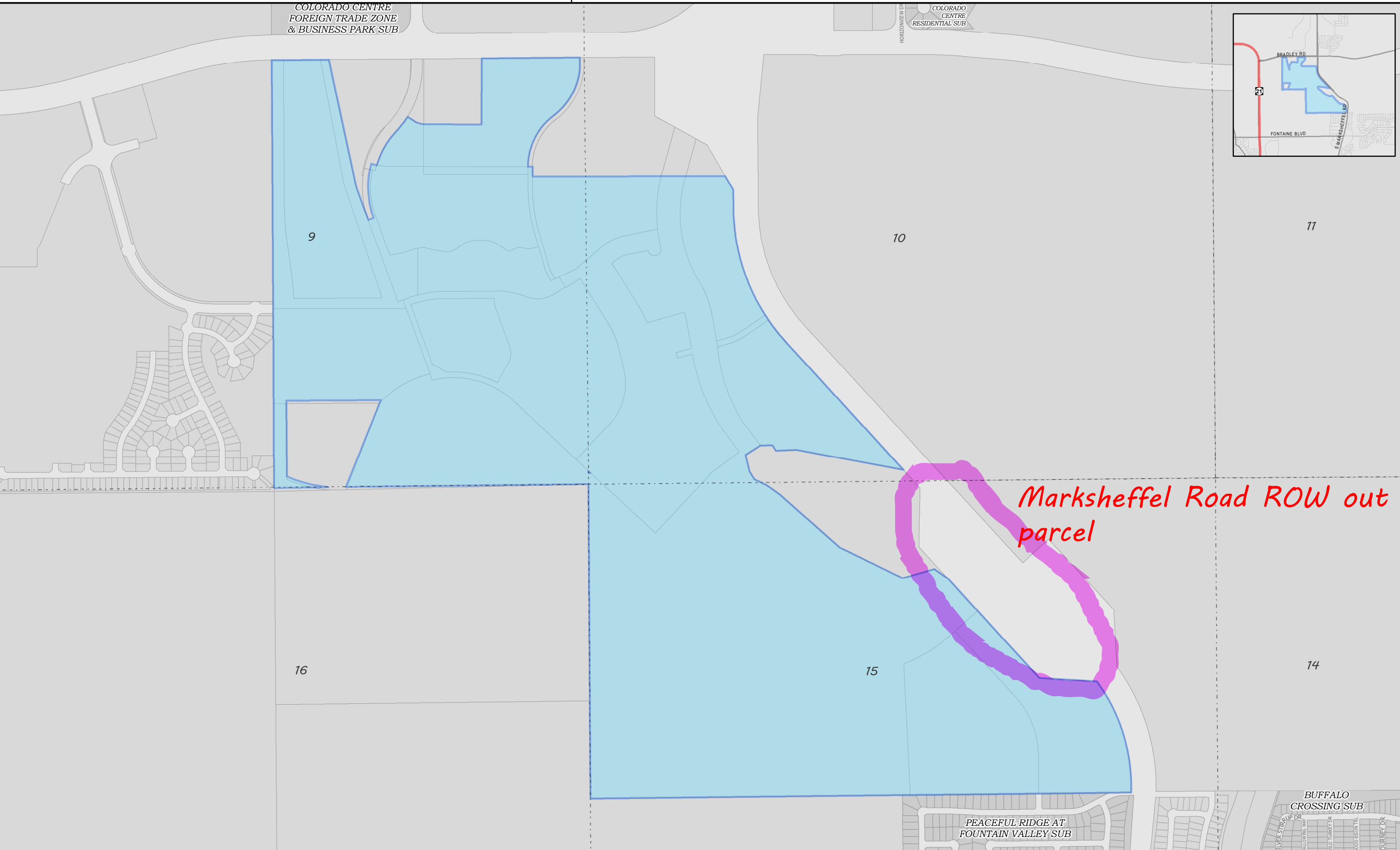
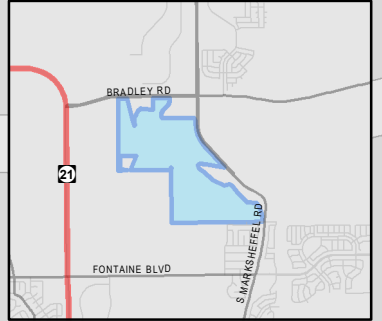
  
1 inch = 723.21 feet

08/24/2020 EPC Assessor's Office  
NAD\_1983\_StatePlane\_Colorado\_Central\_FIPS\_0502\_Feet  
Projection: Lambert\_Conformal\_Conic

COPYRIGHT 2018 by the Board of County Commissioners, El Paso County, Colorado. All rights reserved. No part of this document or data contained hereon may be reproduced, used to prepare derivative products, or distributed without the specific written approval of the Board of County Commissioners, El Paso County, Colorado. This document was prepared from the best data available at the time of plotting and is for internal use only. El Paso County, Colorado, makes no claim as to the completeness or accuracy of the data contained hereon.

COLORADO CENTRE  
FOREIGN TRADE ZONE  
& BUSINESS PARK SUB

COLORADO  
CENTRE  
RESIDENTIAL SUB



*Marksheffel Road ROW out parcel*

PEACEFUL RIDGE AT  
FOUNTAIN VALLEY SUB

BUFFALO  
CROSSING SUB