


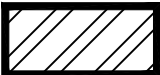
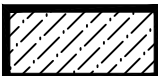
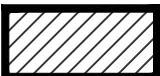
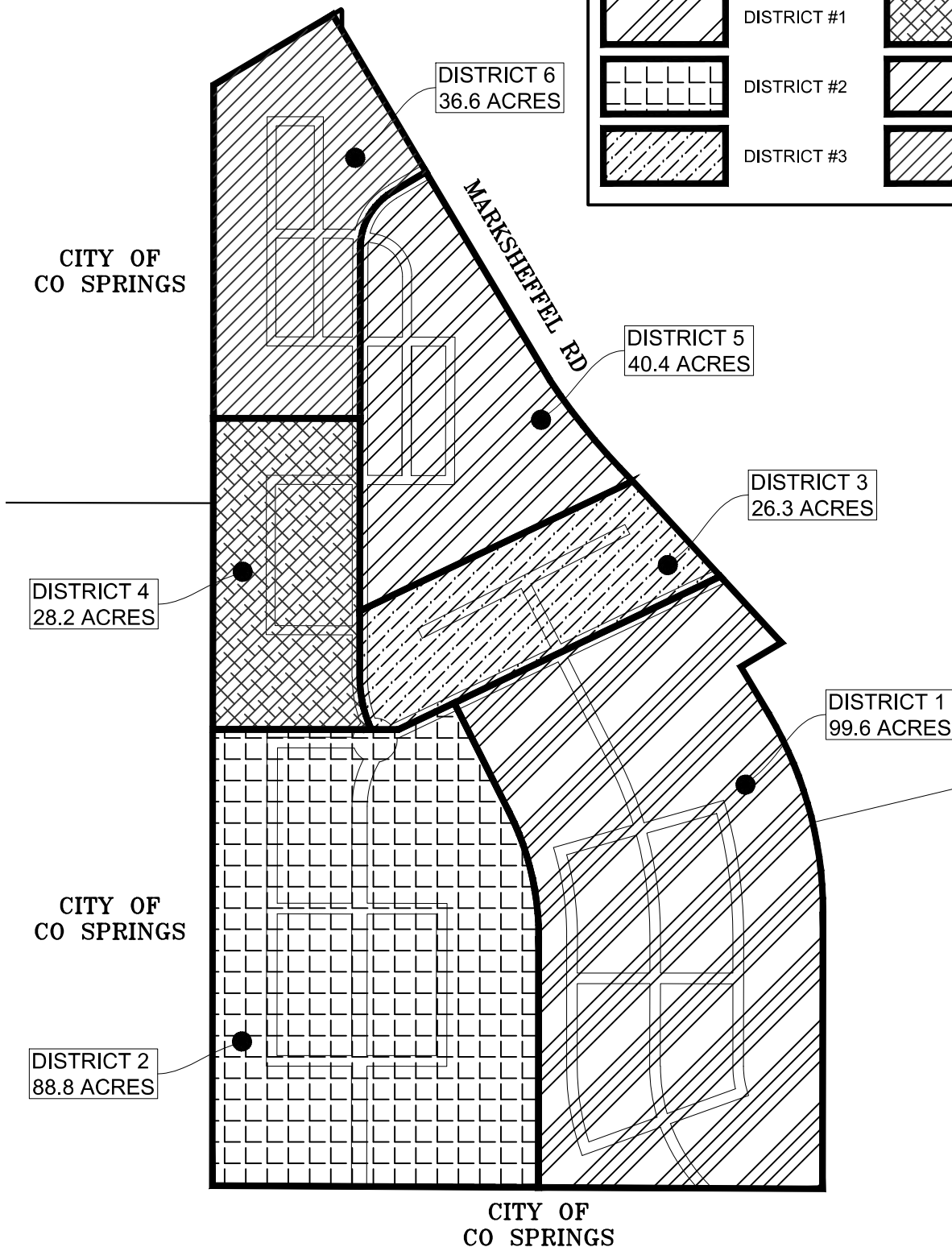


EXHIBIT C-2

Future Inclusion Area Boundary Map

METRO DISTRICT LEGEND			
	DISTRICT #1		DISTRICT #4
	DISTRICT #2		DISTRICT #5
	DISTRICT #3		DISTRICT #6



NOTE:
THE INFORMATION SHOWN ON THE METRO DISTRICT EXHIBITS IS CONCEPTUAL AND FOR ILLUSTRATION PURPOSES ONLY. THIS INFORMATION IS SUBJECT TO CHANGE THROUGHOUT THE APPROVAL PROCESS OF ALL APPLICABLE GOVERNING JURISDICTIONS.