

ORDINANCE NO. 16-61

AN ORDINANCE AMENDING THE COMPREHENSIVE
PLAN 2020 LAND USE MAP REFLECTING CHANGES
FROM JULY 1, 2013 THROUGH JUNE 30, 2015

NOW, THEREFORE, BE IT ORDAINED BY THE CITY COUNCIL OF THE CITY OF
COLORADO SPRINGS:

Section 1. That the 2001 Comprehensive Plan 2020 Land Use Map, as amended in 2013 by Ordinance 13-80, is hereby amended, as depicted in Exhibit A, attached hereto and made a part hereof by reference, to reflect changes previously approved by the City Council and pursuant to recorded annexation plats and master plan amendments.


Section 2. That this amendment to the 2001 Comprehensive Plan 2020 Land Use Map shall become immediately effective and that this amendment shall be incorporated into the annually revised map.

Section 3 This ordinance shall be in full force and effect from and after its passage and publication as provided by Charter.

Section 3. Council deems it appropriate that this ordinance be published by title and summary prepared by the City Clerk and that this ordinance shall be available for inspection and acquisition in the Office of the City Clerk.


Introduced, read, and passed on first reading and ordered published this 14th day of June, 2016.

Finally passed June, 28, 2016



Council President


ATTEST:



Sarah B. Johnson, City Clerk



I HEREBY CERTIFY, that the foregoing ordinance entitled **“AN ORDINANCE AMENDING THE COMPREHENSIVE PLAN 2020 LAND USE MAP REFLECTING CHANGES FROM JULY 1, 2013 THROUGH JUNE 30, 2015”** was introduced and read at a regular meeting of the City Council of the City of Colorado Springs, held on June 14, 2016; that said ordinance was finally passed at a regular meeting of the City Council of said City, held on the 28th day of June, 2016, and that the same was published by title and summary, in accordance with Section 3-80 of Article III of the Charter, in the Transcript, a newspaper published and in general circulation in said City, at least ten days before its passage.

IN WITNESS WHEREOF, I have hereunto set my hand and affixed the seal of the City, this 28th day of June, 2016.


Sarah B. Johnson, City Clerk



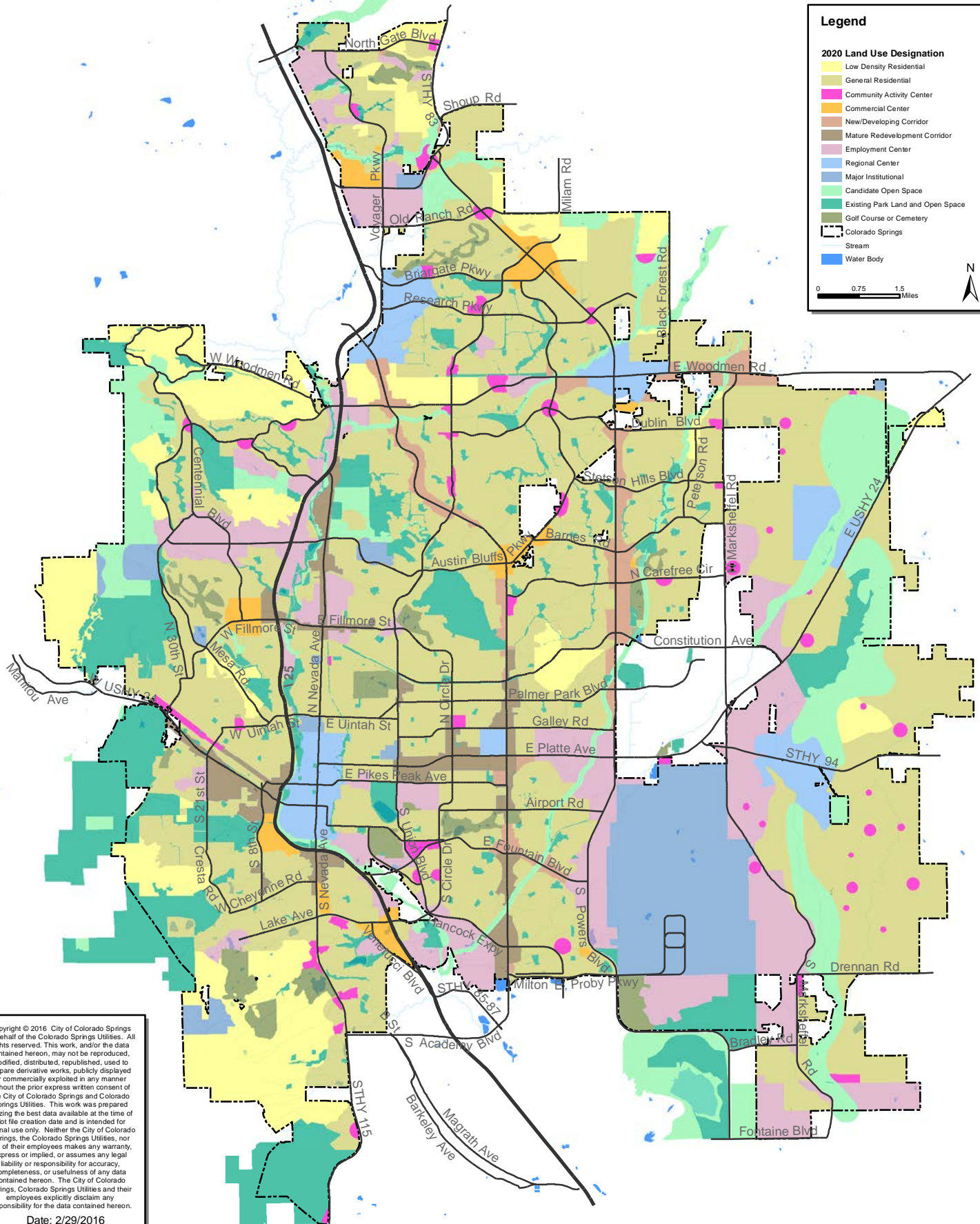
1st Publication Date: June 17, 2016
2nd Publication Date: July 1, 2016

Effective Date: July 6, 2016 Initial: SBS
City Clerk

City of Colorado Springs 2020 Land Use

Legend

- 2020 Land Use Designation**
- Low Density Residential
 - General Residential
 - Community Activity Center
 - Commercial Center
 - New/Developing Corridor
 - Mature Redevelopment Corridor
 - Employment Center
 - Regional Center
 - Major Institutional
 - Candidate Open Space
 - Existing Park Land and Open Space
 - Golf Course or Cemetery
 - Colorado Springs
 - Stream
 - Water Body



Copyright © 2016 City of Colorado Springs on behalf of the Colorado Springs Utilities. All rights reserved. This work, and/or the data contained herein, may not be reproduced, modified, distributed, republished, used to prepare derivative works, publicly displayed or commercially exploited in any manner without the prior express written consent of the City of Colorado Springs and Colorado Springs Utilities. This work was prepared utilizing the best data available at the time of plot file creation date and is intended for internal use only. Neither the City of Colorado Springs, the Colorado Springs Utilities, nor any of their employees makes any warranty, express or implied, or assumes any legal liability or responsibility for accuracy, completeness, or usefulness of any data contained herein. The City of Colorado Springs, Colorado Springs Utilities and their employees explicitly disclaim any responsibility for the data contained herein.

Date: 2/29/2016

FIGURE 2