

**CORDERA FILING NO. 5 (PHASE 1-4)**  
**AREA: 87.31 ACRES**  
**USE: RESIDENTIAL (PUD)**  
**LOTS: 254**

**CORDERA FILING NO. 4 (PHASE 1)**  
**AREA: 29.51 ACRES**  
**USE: RESIDENTIAL (PUD)**  
**LOTS: 53**

**CORDERA FILING NO. 2A**  
**FILING NO. 2A (PUD)**

**CORDERA FILING NO. 3C**  
**FILING NO. 3C (PUD)**

**CORDERA FILING NO. 3B**  
**FILING NO. 3B (PUD)**

**CORDERA FILING NO. 3A-1**  
**FILING NO. 3A-1 (PUD)**

**CORDERA FILING NO. 2B**  
**FILING NO. 2B (PUD)**

**CORDERA FILING NO. 3**  
**FILING NO. 3 (PUD)**

**CORDERA FILING NO. 4**  
**FILING NO. 4 (PUD)**

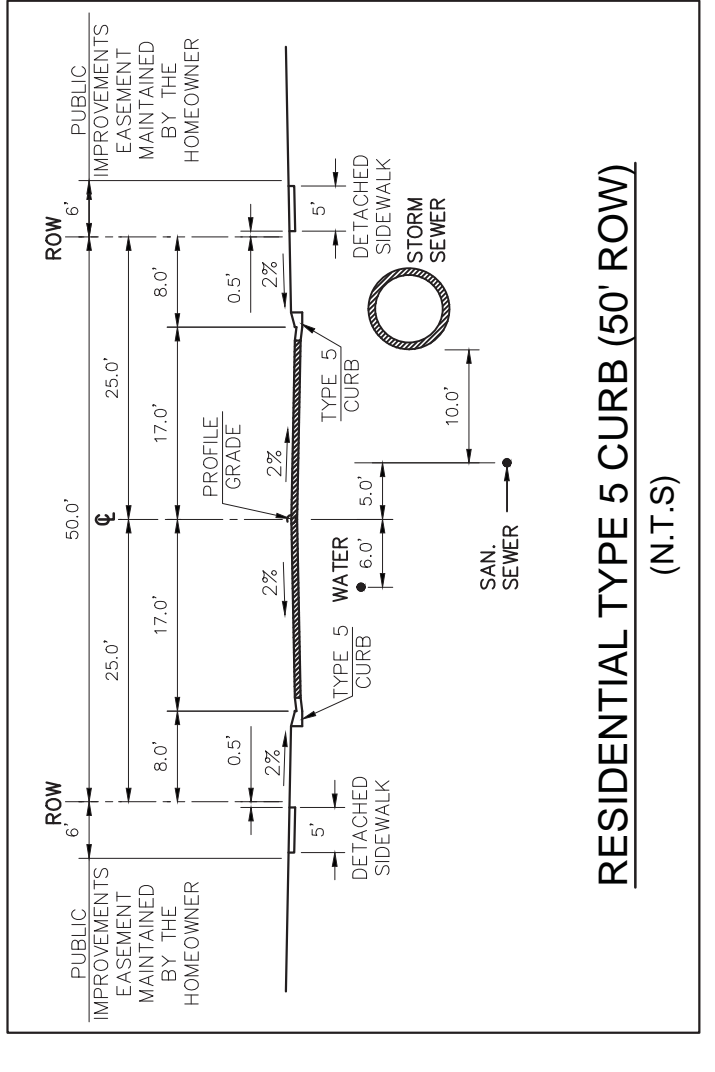
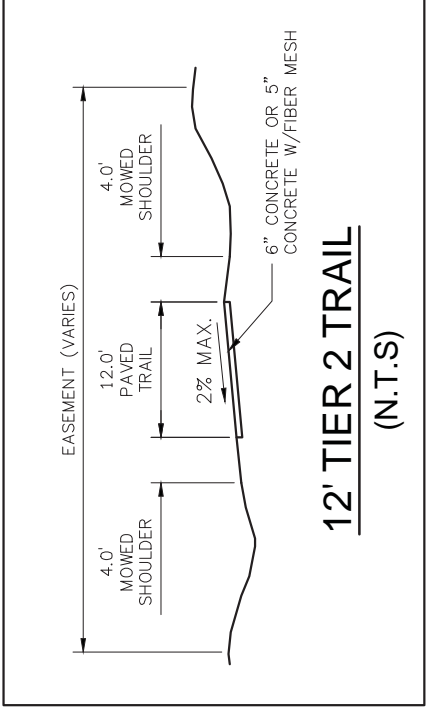
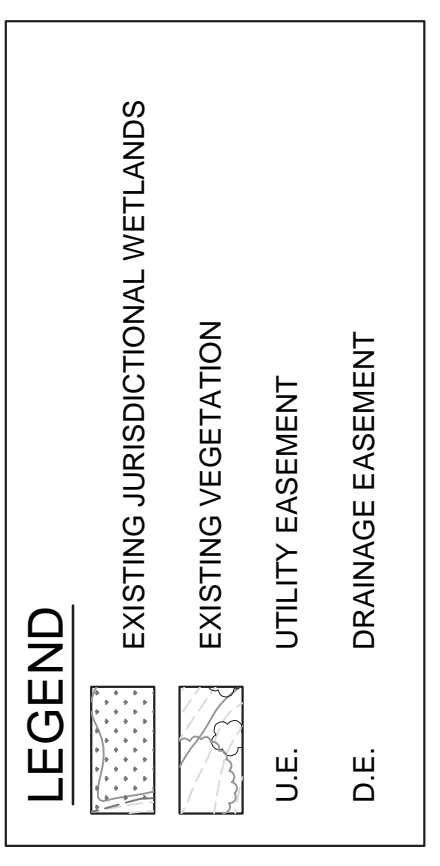
**CORDERA FILING NO. 5**  
**FILING NO. 5 (PUD)**

**CORDERA FILING NO. 5**  
**FILING NO. 5 (PUD)**

**CORDERA FILING NO. 5**  
**FILING NO. 5 (PUD)**

**CORDERA FILING NO. 5**  
**FILING NO. 5 (PUD)**

**CORDERA FILING NO. 5**  
**FILING NO. 5 (PUD)**



DESIGNED BY:	EVMS	SCALE:	1" = 200'	DATE ISSUED:	June 2016	DRAWING NO.:	CP01
CHECKED BY:	EVMS	USER:	NA	SHEET:	02	OF:	02

**DM DESIGN**  
 3033 Gateway  
 Suite 100  
 Houston, TX 77057  
 www.dmdesign.com

**Matrix DESIGN GROUP**



NO.	DATE	DESCRIPTION	BY

REFERENCE DRAWINGS	X-MDD24268
	X-PRD-MAP
	X-Base-Planets
	X-Base-Contour
	X-EX-MAP-FILING_3

**COMPUTER FILE MANAGEMENT**  
 FILE NAME: S:\16 104\001 Cordera Filing 4-5\DWG\CP01.dwg  
 CFB FILE: September 28 2016 2:46:46 PM  
 THIS DRAWING IS CURRENT AS OF PLOT DATE AND MAY BE SUBJECT TO CHANGE.

CPC PUP 16-00103

FIGURE 1