

Hannah,

Pertaining to file number CPC CU 17-00125.

Enclosed is an open letter to the committee, notes from the meeting conducted at St. Patrick's church on Monday night, November 13th, along with signatures of the neighborhood community that support the open letter.

At the time of delivery, we have a total of 119 signatures from the immediate neighborhood community in support of the open letter as follows:

- 53 signatures from door-to-door efforts (signed pages enclosed).
- 66 signatures to an online petition of the Open Letter to the Committee with several comments provided. I was unable to print the online petition information as there is some system error with their systems but if you would like to log in to verify the number and read the comments the email address is: bluesky4694@gmail.com and the password is: &EsgE4sBhC9X.

We have also enclosed a printout of the current crimes reported in the neighborhood for the three (3) month period from 9/1/2017 through 11/30/2017.

Lastly, we believe that you indicated the meeting concerning this issue might be on December 21st. We are respectfully requesting that it not be until January as many individuals have indicated they wish to attend the meeting but will be traveling for the holidays and would not be able to attend.

If you need anything else at this time or wish to contact me, my contact information is as follow:

Bryan Kneeland
6570 Snowbird Dr
Colorado Springs, CO 80918

Email: bryankneeland@gmail.com

Sincerely,



November 30, 2017

Open letter to The City Planning Commission and the Planning & Community Development Land Use Review Committee pertaining to the request by Serenity Peaks Recovery Center, LLC, file number CPC CU 17-00125, increase resident capacity from five (5) to 14 residents at their property located at 6440 Brook Park Dr, Colorado Springs CO 80918.

The signatures of the neighborhood community submitted with this open letter agree with and support the information presented in this letter and respectfully **request that the conditional use application in front of your committee be DENIED for the reasons as documented in this letter.**

First and foremost, from a practical position of the homeowners in the affected neighborhood, the new owner of the 1.7 acres of the building which houses the Serenity Peaks Recovery Center, LLC should have requested and had a meeting with the residential contiguous neighborhoods prior to their closing on said property.

The new owners should also have had a contingency in their purchase agreement to include an acceptance of the increase of the use from five (5) residents to 14 residents prior to their closing. In fact, this was negligent on the part of the new Serenity owners to have not secured the increase of residents in the recovery center prior to closing. They are now trying to “back pedal” and gain approval after the closing of the property. **For this reason alone, the committee should deny their request to increase resident capacity. It is not your responsibility to correct a mistake made by the Serenity buyers, especially since it is detrimental to the contiguous neighborhoods.**

As it pertains to the following considerations:

Surrounding Neighborhood: That the value and qualities of the neighborhood surrounding the conditional use are not substantially injured.

We the neighborhood community support the current facilities rights to operate the property as a drug and alcohol recovery facility with its current resident capacity of five (5) residents. **We DO NOT however support their request to increase the number of residents beyond five (5) residents.** Based on the information presented to the community at the meeting conducted on November 13th, 2017 at St. Patrick’s Catholic Church, we are very concerned that should the request to increase the number of residents be approved, both the value and qualities specific to our neighborhood would be **negatively** impacted. **The Fair Market Value of the homes in the neighborhood community will decrease.**

(Please see the attached notes of the meeting and the issues and concerns expressed by the community.)

Intention of Zoning Code: That the conditional use is consistent with the intent and purpose of this Zoning Code to promote public health, safety and general welfare.

We the neighborhood community recognize the terrible struggle of individuals who are trying to recover from alcohol and drug addictions and support their efforts to be freed from those addictions by doing our part.

Based on the information presented at the community meeting on November 13, 2017 at St. Patrick’s Catholic Church, it is our understanding that our elected officials are demonstrating that support by

allowing anyone to purchase residential property and using it as a drug and alcohol addiction recovery center, without the prior input of the community or approval from your committee as long as the number of residents of the facility does not exceed five (5) individuals. **We the neighborhood community believe the intention of the current zoning code restriction of no more than five (5) residents is in part designed to maintain the residential character of the neighborhoods while assisting individuals with their struggles.**

The community also recognizes that **the request by Serenity Peaks Recovery Center, LLC to increase the number of residents from five (5) to 14 is driven predominately by a desire to obtain a higher return-on-investment (ROI) and as stated at the meeting, without any concern for the neighborhood communities' ROI for what has been invested in their homes and neighborhood.**

That being said, **we the neighborhood community agree with our elected officials in allowing the current maximum number of five (5) residents in the facility and are strongly against increasing the number beyond five (5) residents.**

Comprehensive Plan: That the conditional use is consistent with the Comprehensive Plan of the City.

The current conditional use restricting the number to no more than five (5) residents without prior approval is consistent with the Comprehensive Plan of the City and we the neighborhood community support that decision.

However, we the neighborhood community are **strongly opposed to the request by Serenity Peaks Recovery Center, LLC to exceed five (5) residents as there would be no demonstrated benefit to the neighborhood to increase the number of residents beyond five (5) and only the possibility of a negative impact on the neighborhood should the request be approved.** Again, our community is happy to do our part in addressing this terrible problem of addiction but are very concerned with the potential impact of taking on more than our **fair share** of the problem.

In addition, we the neighborhood community that would be affected by the approval of this request, believe **it would be a departure from the intent of the current Comprehensive Plan of the City for neighborhoods to equally share in addressing the problem of alcohol and drug addiction by allowing centers in residential neighborhoods whose focus would no longer be to assist individuals with drug and alcohol addictions while maintaining the residential nature of the neighborhood, but whose focus is truly a profit driven business venture irrespective of the possible negative impacts to the neighborhood.**

We the neighborhood community respectfully submit this letter, the notes from the community meeting and signatures of neighborhood community members with the hope that **your committee will DENY the request by Serenity Peaks Recovery Center, LLC to go beyond their currently approved number of five (5) facility residents.**

Summary of neighborhood meeting held Monday, November 13th starting at 5:30 PM at St. Patrick Catholic Church, 6455 Brook Park Dr, Colorado Springs:

The meeting was arranged by the city through the mailing of "green" postcard announcements to the surrounding neighborhood community. In attendance was Hannah Van Numwegen from the Planning & Community Development Land Use Review Division, two employees of N.E.S. Inc who have been hired by Serenity Peaks Recovery Center, LLC to represent them at the meeting and neighbors/business owners from the community. No representatives from Serenity Peaks Recovery Center, LLC were present at the meeting.

According to public records Serenity Peaks Recovery Center, LLC purchased the property located at 6440 Brook Park Dr., Colorado Springs, CO 80918 on October 25, 2017.

Background Information: Serenity Peaks Recovery Center, LLC currently operates two (2) other facilities in the Colorado Springs area that only house male clients. They indicated in their proposal that the facility in question would only house female clients. They have petitioned the Planning & Community Development Land Use Review Division to expand from the approved five (5) individual resident limits to 14 individuals.

Summary notes from the meeting:

Serenity Peaks Recovery Center, LLC has already purchased the property and is automatically approved to utilize the property as a drug and alcohol rehabilitation facility. Apparently, the current statutes and land use regulations allow any individual or organization to purchase property and immediately open a drug and alcohol rehabilitation center without any prior notification or discussion with the surrounding community as long as no more than five (5) individuals at any time will reside on the property during their stay at the facility. However, should the owners of the property wish to provide services for more than five (5) individuals the owners of the property must petition for expanded use to the Planning and Community Development Land Use Review Division committee and there must be a land use review to obtain input from the surrounding community prior to approving any such expansion. Therefore, the community cannot challenge Serenity Peaks Recovery Center, LLC with their desire to use the property to provide services as long as they do not exceed five (5) individuals at any one time.

It is the Planning and Community Development Land Use Review Division committee that will approve or deny the application for expansion with input from the neighborhood community.

As the meeting progressed it became obvious that the individuals from N.E.S. Inc. who were representing Serenity Peaks Recovery Center, LLC did not have a complete understanding of how residents in the facility could engage in activities beyond the facility throughout the day and during their stay at the facility. A community member who attended the meeting had contacted Serenity Peaks Recovery Center, LLC prior to the meeting and provided information that contradicted what had been presented by the individuals from N.E.S. Inc. Since no representative from Serenity Peaks Recovery Center, LLC was at the meeting, clarification was not possible.

The individuals from N.E.S. Inc. indicated that currently the facility has two (2) individuals at the property, 24 hours a day utilizing three (3) 8-hour shifts supervising the current five (5) clients and it would be the same amount of supervision if the facility were to be expanded to 14 clients. The facility is currently enclosed with a 6' chain-link fence and has security cameras operating.

N.E.S. Inc. clearly stated that any negative impact on the property values of businesses and homeowners in the community was not a factor in Serenity Peaks Recovery Center, LLC's efforts to obtain the approval of the expansion of the facility.

Issues raised by the community in attendance:

- Concerns for increased traffic through the neighborhoods to provide transportation of support staff and clients throughout the day.
- While the current expansion request indicates that it would be a recovery center strictly for female clients, there was no guarantee provided that someday the recovery center would NOT be converted to male clients.
- A 6' foot chain link fence is not a major obstacle for someone who wanted to leave the property.
- It was indicated that females that reside in the facility would be from other states and not Colorado. This raised the concern of individuals who wanted to connect with residents of the facility, for whatever reason, coming into the neighborhood.
- The community was concerned that the only reason to increase the current five (5) client limit to 14 was to increase the return-on-investment (ROI) for Serenity Peaks Recovery Center, LLC with **no concern on the impact of the communities' ROI for the investments in their homes and businesses.**
- Several community members voiced recent criminal activities that they have personally experienced recently and were very concerned that increasing the number of residents along with the potential of individuals coming into the area to connect with those residents could escalate the current criminal activity.
- It was mentioned that St. Patrick's Catholic church, which is located directly across the street from the facility has already experienced several break in's and other criminal activity.
- It was pointed out that there are several bars and establishments that sell alcohol located very close to the property.
- Concerns were expressed that since the current property is 1.7 acres in size, if it was approved to go to 14 residents at this time, what would stop an effort in the future to increase beyond 14 residents.
- Concern was expressed that Serenity Peaks Recovery Center, LLC knowing did not disclose their true intentions to purchase this property with the expectation to immediately increase the number of residents to 14 and therefore violated the public trust in this matter.

The following signatures from the community located near the property located at 6440 Brook Park Dr, Colorado Springs, CO 80918 agree with and support the information presented in the attached open letter presented to the committee for the Planning & Community Development Land Use Review of file number CPC CU 17-00125:

Name:	Signature:	Address:	Date:
Taylor Stanecek		1935 Dominion Way, Colo Springs 80918	11/22/17
Miro Stanecek		1935 Dominion Way, Colo Springs	11/22/2017
Westley Spero		1935 Dominion Way, Colo Springs	11/22/17
Jeff Tuxworth		1945 Dominion way #100, Colo Spr	11/22/17
Fatti Martin		1830 Dominion Way 80918	11/22/17
Beth Boyd		1804 Dominion Way 80918	11-22-17
Juni Wermers		1816 Dominion Way 80918	11/22/17
Sam Harrelson		6470 Lehman Dr 80918	11/22/17
Bill Stice		6470 Lehman Dr 80918	11/22/17
Tom Jolly		2222 PARMIGAN LN 80918	11/22/17
Naicha Heidari		2222 PARMIGAN LN 80918	11/22/17
Betsy Hiemstra		2230 PARMIGAN Ln. 80918	11/22/17
James Weaven		2246 PARMIGAN Ln 80918	11/22/17
Sonia Burdette		2287 PARMIGAN Ln 80918	11/22/17
LES TURNER		2279 PARMIGAN Ln 80918	11/22/17
Alaina Anders		2271 PARMIGAN Ln 80918	11/22/17
Candis Oliphant		2223 PARMIGAN Ln 80918	11/22/17
Leon S. Gottlieb		1935 Dominion Way 80918	11/22/17
Red Lyder		6662 Dublin loop W #2, 80918	11/22/17
Seth Myunson		6606 Dublin loop #3, 80918	11/22/17
Cara Kados		6614 Dublin loop w #1	11/22/17

FIGURE 3

The following signatures from the community located near the property located at 6440 Brook Park Dr, Colorado Springs, CO 80918 agree with and support the information presented in the attached open letter presented to the committee for the Planning & Community Development Land Use Review of file number CPC CU 17-00125:

Name:	Signature:	Address:	Date:
T. Cunningham	T. Cunningham	6614 Dublin Loop W #3 - C/S	11-22-17
TERESA McNamara	Teresa McNamara	6614 Dublin Loop W #4 C/S	11-22-17
Robert McNamara	Robert McNamara	6614 Dublin Loop W #4	11/22/17
William H. Turner	William H. Turner	6617 Dublin Loop Place	11-22-17
Henry Smith	Henry Smith	6720 Dublin Loop West	11-22-17
STEVE MAGUIR	Steve Maguir	1933 DUBLIN BLVD	11/24/17
Timothy W. Guyton	Timothy W. Guyton	6822 Snowbird Terrace	11-24-17

FIGURE 3

The following signatures from the community located near the property located at 6440 Brook Park Dr, Colorado Springs, CO 80918 agree with and support the information presented in the attached open letter presented to the committee for the Planning & Community Development Land Use Review of file number CPC CU 17-00125:

Name: Signature: Address: Date:














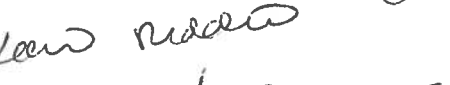










	7126 Reel sand Gru	11/21/17
Susan L. Johnson	6545 Brook Park Dr.	11-21-17
	6555 Brook Park Dr.	11-21-17
Jamie Munster	6555 Brook Park Dr.	11-21-17
	6575 Brook Park Dr.	11-21-17
Donna F. Light	6575 Brook Park Dr.	11-21-17
	6560 Brookpark Dr.	11.21.17
Dennis Bar	6560 Brookpark Dr.	11.21.17
	6560 Brookpark Dr.	11.21.17
Joseph Bar	6560 Brookpark Dr.	11.21.17
	6520 Brook Park Dr	11-21-17
Sandra Stoves	6520 Brook Park Dr	11-21-17
	6430 Brook Park Dr #200	11-21-17
Dee Dee Fr	6430 Brook Park Dr #200	11-21-17
	1925 Dominion Way #200 - Cos. Co.	11-21-17
Steve Paradise	1925 Dominion Way #200 - Cos. Co. 80918	11-21-17
	1925 Dominion way #104	80918 11/21/17
Jyl	1925 Dominion way #104	80918 11/21/17
	1960 Dominion Way	11.21.17
Jack	1960 Dominion Way	11.21.17
	1960 Dominion Way	11-21-17
AMMS	1960 Dominion Way	11-21-17
	1970 Dominion Way	11-21-17
W	1970 Dominion Way	11-21-17
	6550 Brook park Dr.	11-21-17
J	6550 Brook park Dr.	11-21-17
	6530 Brook Park Dr.	11-21-17
K	6530 Brook Park Dr.	11-21-17
	6515 Brook Park Dr.	11-21-17
Alan	6515 Brook Park Dr.	11-21-17
	6515 BROOK PARK DR	11-21-17
Brian Farrell	6515 BROOK PARK DR	11-21-17
	6520 Brook Park Dr	11-21-17
J	6520 Brook Park Dr	11-21-17

FIGURE 3

The following signatures from the community located near the property located at 6440 Brook Park Dr, Colorado Springs, CO 80918 agree with and support the information presented in the attached open letter presented to the committee for the Planning & Community Development Land Use Review of file number CPC CU 17-00125:

Name: Signature: Address: Date:

Nancy Downs		6565 Brook Park DR	11-24-17
Glenn Downs		6565 BROOK PARK	RR 11-24-17
Alisha Bustos		6525 Brook Park Dr	11/27/17
Jamie Bustos		6525 Brook Park Dr	11/27/17
Imad Gordji		6430 Brook Park Dr, 200	11/27/17
Sayla Blackley		6430 Brook Park Dr. #100	11-28-17
Anthony Schulle		6580 BROOK PARK DR	11-28-17



This petition has collected
67 signatures
using the online tools at ipetitions.com

Printed on 2017-12-07

STOP Expansion of Drug & Alcohol Rehab Facility!

About this petition

Open letter to TheCity Planning Commission and the Planning & Community Development Land Use Review Committee pertaining to the request by Serenity Peaks Recovery Center, LLC, file number CPC CU 17-00125, increase resident capacity from five (5) to 14 residents at their property located at 6440 Brook Park Dr, Colorado Springs CO 80918.

The signatures of the neighborhood community submitted with this open letter agree with and support the information presented in this letter and respectfully request that the conditional use application in front of your committee be DENIED for the reasons as documented in this letter.

First and foremost, from a practical position of the homeowners in the affected neighborhood, the new owner of the 1.7 acres of the building which houses the Serenity Peaks Recovery Center, LLC should have requested and had a meeting with the residential contiguous neighborhoods prior to their closing on said property.

The new owners should also have had a contingency in their purchase agreement to include an acceptance of the increase of the use from five (5) residents to 14 residents prior to their closing. In fact, this was negligent on the part of the new Serenity owners to have not secured the increase of residents in the recovery center prior to closing. They are now trying to “back pedal” and gain approval after the closing of the property. For this reason alone, the committee should deny their request to increase resident capacity. It is not your responsibility to correct a mistake made by the Serenity buyers, especially since it is detrimental to the contiguous neighborhoods.

As it pertains to the following considerations:

Surrounding Neighborhood: That the value and qualities of the neighborhood surrounding the conditional use are not substantially injured.

We the neighborhood community support the current facilities rights to operate the property as a drug and alcohol recovery facility with its current resident capacity of five (5) residents. We DONOT however support their request to increase the number of residents beyond five (5) residents. Based on the information presented to the community at the meeting conducted on November 13th, 2017 at St. Patrick’s Catholic Church, we are very concerned that should the request to increase the number of residents be approved, both the value and qualities specific to our neighborhood would be negatively impacted. The Fair Market Value of the homes in the neighborhood community will decrease.

(Please see the attached notes of the meeting and the issues and concerns expressed by the community.)

Intention of Zoning Code: That the conditional use is consistent with the intent and purpose of this Zoning Code to promote public health, safety and general welfare.

We the neighborhood community recognize the terrible struggle of individuals who are trying to recover from alcohol and drug addictions and support their efforts to be freed from those addictions

by doing our part.

Based on the information presented at the community meeting on November 13, 2017 at St. Patrick's Catholic Church, it is our understanding that our elected officials are demonstrating that support by allowing anyone to purchase residential property and using it as a drug and alcohol addiction recovery center, without the prior input of the community or approval from your committee as long as the number of residents of the facility does not exceed five (5) individuals. We the neighborhood community believe the intention of the current zoning code restriction of no more than five (5) residents is in part designed to maintain the residential character of the neighborhoods while assisting individuals with their struggles.

The community also recognizes that the request by Serenity Peaks Recovery Center, LLC to increase the number of residents from five (5) to 14 is driven predominately by a desire to obtain a higher return-on-investment (ROI) and as stated at the meeting, without any concern for the neighborhood communities' ROI for what has been invested in their homes and neighborhood.

That being said, we the neighborhood community agree with our elected officials in allowing the current maximum number of five (5) residents in the facility and are strongly against increasing the number beyond five (5) residents.

Comprehensive Plan: That the conditional use is consistent with the Comprehensive Plan of the City.

The current conditional use restricting the number to no more than five (5) residents without prior approval is consistent with the Comprehensive Plan of the City and we the neighborhood community support that decision.

However, we the neighborhood community are strongly opposed to the request by Serenity Peaks Recovery Center, LLC to exceed five (5) residents as there would be no demonstrated benefit to the neighborhood to increase the number of residents beyond five (5) and only the possibility of a negative impact on the neighborhood should the request be approved. Again, our community is happy to do our part in addressing this terrible problem of addiction but are very concerned with the potential impact of taking on more than our fair share of the problem.

In addition, we the neighborhood community that would be affected by the approval of this request, believe it would be a departure from the intent of the current Comprehensive Plan of the City for neighborhoods to equally share in addressing the problem of alcohol and drug addiction by allowing centers in residential neighborhoods whose focus would no longer be to assist individuals with drug and alcohol addictions while maintaining the residential nature of the neighborhood, but whose focus is truly a profit driven business venture irrespective of the possible negative impacts to the neighborhood.

We the neighborhood community respectfully submit this letter, the notes from the community meeting and signatures of neighborhood community members with the hope that your committee will DENY the request by Serenity Peaks Recovery Center, LLC to go beyond their currently approved number of five (5) facility residents.

Signatures

1. Name: COS Neighbor on 2017-11-19 22:53:12
Comments:

2. Name: Kay Richardson on 2017-11-19 23:39:34
Comments:

3. Name: Joseph Ralston on 2017-11-19 23:56:53
Comments: As a resident of this neighborhood I have concerns of both crime and property values. I oppose this project.

Serenity Peaks Recovery Center, LLC knowingly did not disclose their true intentions to purchase this property with the expectation to immediately increase the number of residents to 14 and therefore violated the public trust in this matter.

4. Name: Chelsea Kilday on 2017-11-20 00:14:10
Comments:

5. Name: Mary Salzer on 2017-11-20 00:25:20
Comments: NOT in an established mature residential neighborhood.

6. Name: Mary Salzer on 2017-11-20 00:25:29
Comments: NOT in an established mature residential neighborhood.

7. Name: Virginia hanify on 2017-11-20 00:57:23
Comments:

8. Name: Ashley Jancik on 2017-11-20 01:03:38
Comments:

9. Name: Wesley Jancik on 2017-11-20 03:00:21
Comments:

10. Name: Grace mgtanong on 2017-11-20 03:05:22
Comments: No to expansion of drug and alcohol facility

11. Name: Jennifer Aldridge on 2017-11-20 12:44:19
Comments:

12. Name: Cassandra Inman on 2017-11-21 01:30:32
Comments: Please do NOT put this in our neighborhood where our children play. And also next to a bar and a brewery.

-
13. Name: Jennifer L Barnes on 2017-11-21 01:55:37
Comments: I own a child care center across the street from this proposed site and am very worried about the safety and welfare of the children and families in my care.
-
14. Name: Therese Sortor on 2017-11-21 02:57:18
Comments: Housing 14 residents in this neighborhood is unacceptable.
-
15. Name: Dana Stanecek on 2017-11-21 03:14:24
Comments: The home owners and business people of this neighborhood will not be better off if this expansion is allowed. It most likely will cause a hardship on those owners of both commercial and residential property, just so that this 1 business can expand and prosper. Please do not allow it.
-
16. Name: Laura Hopper on 2017-11-21 04:01:33
Comments:
-
17. Name: Matthew Thiessen on 2017-11-21 05:46:25
Comments:
-
18. Name: James Weaver on 2017-11-21 16:44:13
Comments:
-
19. Name: Bryan Kneeland on 2017-11-21 17:36:18
Comments: Five residents is automatically acceptable to the city and the number was set at a maximum of 5 so as not to unduly harm or impact any single neighborhood. I DO NOT support allowing more than the current maximum of 5 residents!
-
20. Name: Sally Kneeland on 2017-11-21 17:46:21
Comments:
-
21. Name: Wayne buessing on 2017-11-21 18:31:32
Comments:
-
22. Name: Richard Sachs on 2017-11-21 23:00:38
Comments:
-
23. Name: Jim Weeden on 2017-11-22 13:17:58
Comments: You're putting this thing right next to bars that does not make sense.
-
24. Name: Pamela Murphy on 2017-11-22 19:42:30
Comments:
-

25. Name: DeAnna Grimma on 2017-11-22 20:29:16
Comments:
-
26. Name: Sheryl paulson on 2017-11-22 20:56:47
Comments:
-
27. Name: John Grimma on 2017-11-22 20:59:24
Comments: Zoning & use changes are a slippery slope. The edges of our neighborhood are already zoned for multi-tenant use, retail, medical, food services, etc..
This would be a change WITHIN the residential zone.
This is exactly how you wake up one day with a McDonalds at the end of your block.
Enough is enough.
-
28. Name: Jan Rose on 2017-11-22 21:48:12
Comments: This already poses security issues for any child care facilities in the area.
-
29. Name: Jessica on 2017-11-22 23:40:31
Comments:
-
30. Name: Zola Paget on 2017-11-23 01:55:04
Comments:
-
31. Name: AMBER STANDRIGDE on 2017-11-24 16:10:04
Comments:
-
32. Name: Rob Schneider on 2017-11-24 20:36:40
Comments:
-
33. Name: DC van Oosten on 2017-11-24 22:02:02
Comments: I feel if the City Planning Commission approves this request by Serenity Peaks Recovery Center, LLC (CPC CU 17-00125) it will have a detrimental effect this residential neighborhood property value and compromise the overall safety of the neighborhood.
It is not the fault of the neighbors that Serenity Peaks did not thoroughly investigate all avenues before purchase of property 6440 Brook Park Dr. There are many empty properties on Academy Blvd from one end to the other that could have been converted over to a large clinic with out the determent to this residential neighborhood.
-
34. Name: Neil Chambers on 2017-11-24 22:03:23
Comments: Please deny the request by Serenity Peaks Recovery Center, LLC to to beyond their currently approved number of five facility residents.
-
35. Name: Chris hofmann on 2017-11-24 22:03:47
Comments:

-
36. Name: Kyungmin Chambers on 2017-11-24 22:11:23
Comments: It does not seem safe or even fair to the families in the neighborhood near the Serenity Peaks Recovery Center for the number of drug and alcohol rehabilitation residents in the Serenity Peaks Recovery Center to nearly triple from five to fourteen.
-
37. Name: Kaitlyn Smith on 2017-11-24 22:57:21
Comments:
-
38. Name: Charlou Smith on 2017-11-24 23:05:19
Comments:
-
39. Name: Lannette Morton on 2017-11-24 23:41:32
Comments: I are very much against the proposed increase of patients at the Serenity Peaks Recovery Center in our neighborhood. Please deny the request.
-
40. Name: Jessica Medley on 2017-11-24 23:53:14
Comments:
-
41. Name: Angela Gearhart on 2017-11-24 23:55:14
Comments: Please deny the request from Serenity Peaks Recovery Center to increase residents to 14.
-
42. Name: Sam Hudgens on 2017-11-25 01:28:06
Comments: Although I am in favor of people receiving drug rehab treatment, I am not in favor of allowing over more than a few rehab residents, and certainly not the proposed number, due to the type of neighborhood the rehab facility would be located in. Neighborhood bars and a brewery are within easy walking distance, and could pose a temptation to the rehab residents. Additionally, the residents could pose a danger to locals, including families with children. Such a rehab facility should not be located in a residential neighborhood, but rather in an area properly zoned for such a facility.
-
43. Name: Carlos Aponte on 2017-11-25 01:34:06
Comments: I am very much opposed to this expansion. Studies of residential drug-alcohol rehabilitation treatment center and Studies has find evidence that residential drug-alcohol rehabilitation treatment centers adversely impact the price of neighboring homes. Studies find that homes within close proximity of a drug-alcohol treatment center sell for approximately 8% less than otherwise comparable homes that are located further away. Furthermore, studies has find that the market differentiates between potential risks that nearby treatment centers may carry with a reduction in home values by as much as 17%. Thus, I have valid concerns that the presence of a treatment center will be accompanied by additional unemployed or even homeless addicts on the street near the area in which the treatment center will be located. Furthermore, as a resident in my community I am right to be concerned about safety and unpleasant behavior on the street. I am highly concerned that the proposed increase of number for this residential drug-alcohol

rehabilitation treatment center will bring an increase in crime.

44. Name: Robert Schneider on 2017-11-25 16:22:24
Comments:

45. Name: William B Richardson Jr on 2017-11-25 20:38:25
Comments:

46. Name: Jane Thacker on 2017-11-25 22:46:03
Comments: This property is in my backyard. I have already seen the increase of vehicle traffic, music and noise. I can only imagine what it would be like with the increase. I am concerned with the possibility of crime and the decrease in my property value. As others have pointed out, there are at least two bars that are in close proximity and that does not sound like good business planning regardless of what they say the controls are. I am also concerned that if they get this increase what will be next. I am totally against this expansion and hope that you see that this is not a good fit for our neighborhood. Thank you.

47. Name: Roger Hammock on 2017-11-25 22:48:49
Comments:

48. Name: Anonymous on 2017-11-26 00:48:40
Comments: Request the City deny the increase of resident capacity from 5 to 14 residents. Current staffing of only 2 supervisors per shift, and almost triple the residents, will JEOPARDIZE SECURITY and SAFETY not only within the facility, but also off the grounds in our neighborhood. Serenity Peaks Recovery Center already has two separate facilities in our city and knew or should have known they were going to request a resident increase - even when they purchased this property on October 25, 2017 without community knowledge. RE-ZONING from "residential" lowers our property's fair market price and also lowers the well-being of our families; we will be in JEOPARDY. While going off-site, residents will add to LOITERING in the area, there will be INCREASED TRAFFIC by them, friends, and families, and they will add more TRASH in our area including more NOISE. CRIMINAL ACTIVITY will increase and escalate including Saint Patrick Church across the street. With an increase to 14 residents and insufficient staffing, public trust is compromised. We pray you will deny this request by Serenity Peaks Recovery Center, LLC to increase resident capacity.

49. Name: Ken Medley on 2017-11-26 01:08:34
Comments:

50. Name: Christopher Page on 2017-11-26 03:17:19
Comments:

51. Name: Alan Pfeifer on 2017-11-26 17:51:19
Comments:

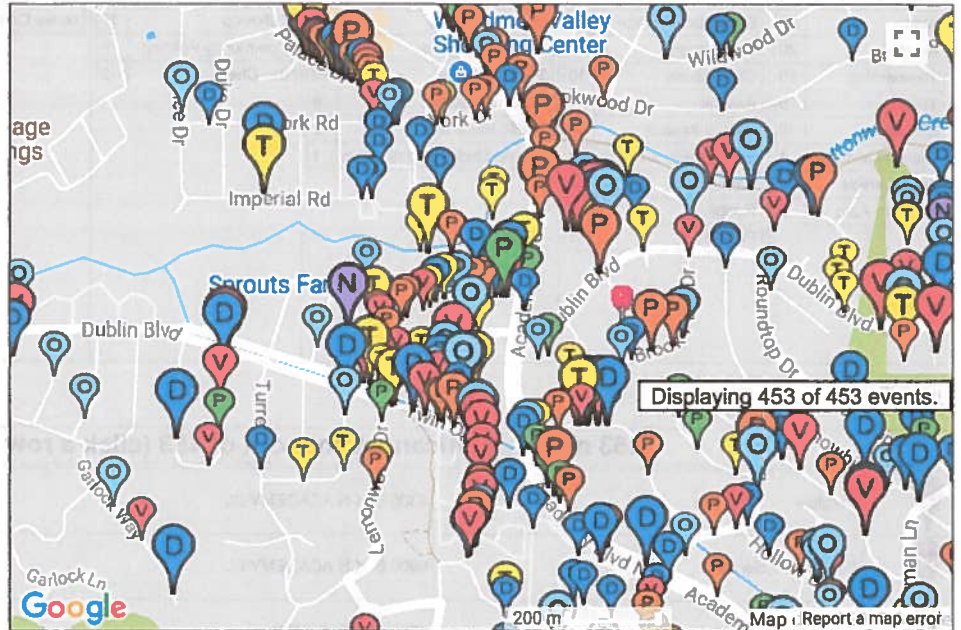
-
52. Name: Judith LaCasse on 2017-11-26 18:08:42
Comments:
-
53. Name: Leigh Pfeifer on 2017-11-26 18:10:09
Comments:
-
54. Name: R0bert LaCasse on 2017-11-26 18:10:36
Comments:
-
55. Name: Tracy Mulliga on 2017-11-26 19:06:58
Comments: This is too close to a well established residential neighborhood. A facility that would house this high number should be located closer to businesses not peoples homes.
-
56. Name: H DEAN LEMASTER on 2017-11-26 22:15:38
Comments:
-
57. Name: Wendy Walter on 2017-11-27 04:08:07
Comments: I've already experienced thefts and vandalism, and am tired of cleaning up, replacing and repairing. I don't want to add insult to injury. Thank you.
-
58. Name: Nancy Bell on 2017-11-27 14:31:40
Comments:
-
59. Name: Carin Chambers on 2017-11-27 17:08:26
Comments: We have lived in this neighborhood for 26 years. During that time we have experienced significant changes. The changes have manifested in shootings car wrecks and theft of property. I was unaware of the purchase made by Serenity and now have a possible reason I have had so many strangers walking by my house at odd times of the day and night. I do not think the location for 5 next to bars is a good plan and increasing it to 14 is frightening. Profit is the motive and staffing is expensive...I see disasters in the making for those of us who live in this area. Please hold them to their original number. Maybe they will rethink their purchase and put this rehab unit in a more appropriate area. Thank you
-
60. Name: Marlene Long on 2017-11-27 19:12:19
Comments: I do NOT want this rehab facility in my neighborhood!! I saw in my old neighborhood how a Girls' Home kept expanding in the neighborhood. They make lots of money and WILL expand! We need to STOP them before it gets out of hand!
-
61. Name: Robert Johnson on 2017-11-28 15:37:49
Comments:
-

62. Name: Troy Case on 2017-11-28 19:02:00
Comments: I do not want this facility in my backyard.
-
63. Name: colleen case on 2017-11-28 19:03:46
Comments:
-
64. Name: Diana Fruh on 2017-11-29 19:07:10
Comments: This is a residential area not commercial. The rehab facility must go in an commercially zoned neighborhood.
-
65. Name: Jennifer Ellis on 2017-11-30 02:54:22
Comments:
-
66. Name: Roger Flynn on 2017-11-30 17:00:41
Comments:
-
67. Name: Dan Bowyer on 2017-11-30 18:23:50
Comments:
-

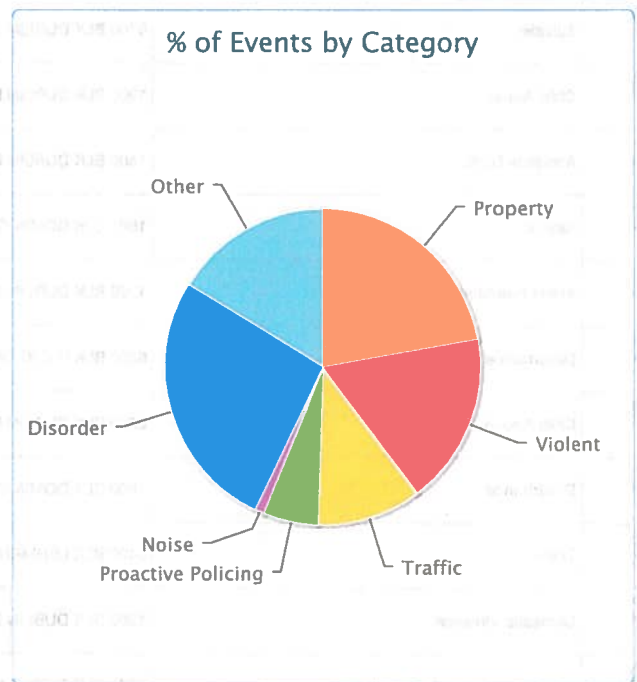
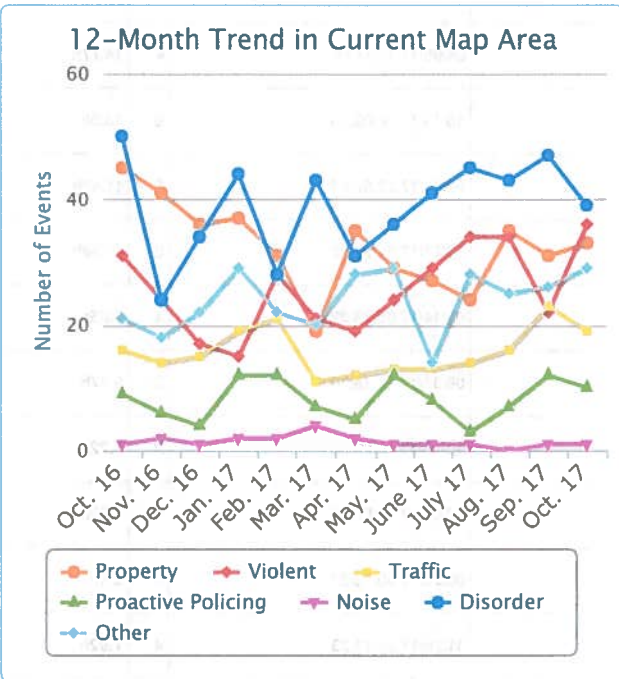
MY NEIGHBORHOOD UPDATE

Category	#
Property	92
Violent	78
Traffic	53
Proactive Policing	28
Noise	2
Disorder	126
Other	74

Visible agencies:
[Colorado Springs Police Department](#)



Displaying the 1000 most significant events that occurred on 09/01/2017 through 11/30/17



Property (P)		Violent (V)		Traffic (T)		Proactive Policing (P)		Noise (N)		Disorder (D)		Other (O)	
Alarm	26	Domestic Violence	27	Accident-Traffic	24	Followup	17	Noise Complaint	2	Disturbance	38	911	7
Burglary	20	Harassment	23	Vehicle Impound	12	Community Policing	9			Fraud	21	Welfare Check	24
Trespassing	19	Child Abuse	10	Traffic Offense	10	Bar Check	2			Abandoned Vehicle	20	Suicide	18
Theft	9	Assault	7	Parking Violation	4					Suspicious Vehicle	14	Assist Fire-Medical	12
Shoplifting	8	Sexual Assault	4	Traffic Hazard	2					Suspicious Person	11	Supplement	6
Criminal Mischief	4	Subject with Weapon	3	Driving Under the Influence	1					Sex Registrant Violation	5	Missing Person	5
Theft-Vehicle	4	Kidnapping	2							Civil Matter	5	911 Hangup	2
Burglary-Auto	2	Robbery	1							Suspicious Circumstances	4	Miscellaneous	1
		Prowler	1							Drugs	3	Death	1
										Court Violation	2		
										Drunk in Public	1		
										Weapons Violation	1		
										Indecent Exposure	1		

undefined

453 most significant events out of 453 (click a row to get more info)						
	Burglary	6300 BLK N ACADEMY BL	11/16/17 22:40:16	6	20.45h	
	Domestic Violence	6900 BLK N ACADEMY BL	10/22/17 14:25:30	4	16.45h	
	Noise Complaint	1500 BLK DUBLIN BL	09/15/17 09:44:42	5	15.58h	
	Domestic Violence	2400 BLK DUBLIN BL	10/19/17 22:08:19	6	15.37h	
	Suicide	6700 BLK DUBLIN LP W	09/08/17 11:37:56	4	14.77h	
	Child Abuse	1900 BLK DUBLIN BL	10/16/17 10:02:15	6	13.5h	
	Accident-Traffic	1500 BLK DUBLIN BL	09/15/17 23:57:04	5	11.42h	
	Assault	1800 BLK DOMINION WY	10/27/17 01:57:02	8	11.38h	
	Assist Fire-Medical	1900 BLK DUBLIN BL	09/14/17 08:33:22	4	9.95h	
	Disturbance	6300 BLK WICKLOW CR	08/31/17 21:18:14	2	9.17h	
	Child Abuse	2300 BLK DUBLIN BL	10/18/17 16:29:55	2	8.22h	
	Disturbance	1800 BLK DOMINION WY	10/01/17 01:07:42	4	8.22h	
	Theft	6400 BLK LEHMAN DR	09/26/17 00:13:37	2	8.1h	
	Domestic Violence	1900 BLK DUBLIN BL	11/26/17 22:13:23	4	7.92h	
	Assist Fire-Medical	6200 BLK TWIN OAKS DR	11/11/17 11:20:58	2	7.82h	
	Kidnapping	6300 BLK WICKLOW CR	11/14/17 12:25:54	2	7.72h	
	Welfare Check	2300 BLK DUBLIN BL	10/25/17 14:46:06	3	7.58h	
	Domestic Violence	6300 BLK VILLAGE LN	10/11/17 22:09:49	2	7.35h	
	Alarm	6700 BLK N ACADEMY BL	10/20/17 03:28:53	5	7.1h	
	Suspicious Vehicle	6500 BLK CHARTER DR	11/28/17 09:48:55	2	6.68h	
	Community Policing	6900 BLK N ACADEMY BL	09/20/17 09:41:27	1	6.65h	

453 most significant events out of 453 (click a row to get more info)


























































	Theft	6800 BLK N ACADEMY BL	11/04/17 01:18:28	1	6.38h
	Suspicious Vehicle	6100 BLK KINGDOM VW	09/15/17 20:54:44	2	6.37h
	Disturbance	1800 BLK DOMINION WY	10/14/17 01:48:06	4	6.27h
	Burglary	1900 BLK DUBLIN BL	09/29/17 18:21:48	5	6.25h
	Domestic Violence	6400 BLK YVONNE WY	11/11/17 10:57:53	2	6.1h
	Harassment	6700 BLK N UNION BL	10/19/17 06:57:36	2	5.95h
	Traffic Offense	6700 BLK N ACADEMY BL	10/04/17 22:08:30	3	5.58h
	Welfare Check	6400 BLK LEHMAN DR	09/19/17 09:06:45	2	5.48h
	Disturbance	6400 BLK N ACADEMY BL	09/08/17 23:22:37	3	5.18h
	Assault	6500 BLK CHARTER DR	09/03/17 07:01:24	1	5.18h
	Accident-Traffic	6900 BLK N ACADEMY BL	11/21/17 20:31:08	2	5.15h
	Court Violation	6400 BLK WICKLOW CR	10/26/17 11:40:36	2	4.75h
	Assault	6900 BLK N ACADEMY BL	11/18/17 13:46:11	1	4.72h
	Shoplifting	6900 BLK N ACADEMY BL	10/03/17 11:00:19	2	4.65h
	Accident-Traffic	1800 BLK DOMINION WY	10/20/17 01:12:19	2	4.63h
	Accident-Traffic	6700 BLK BISHOP DR	10/14/17 10:35:45	2	4.45h
	Harassment	6200 BLK MACH 1 DR	09/15/17 11:36:16	2	4.4h
	Alarm	6500 BLK N ACADEMY BL	09/03/17 02:57:19	2	4.33h
	Shoplifting	6900 BLK N ACADEMY BL	09/20/17 14:43:59	1	4.3h
	Civil Matter	6500 BLK GAMBOL QU...	11/26/17 15:56:36	3	4.27h
	Accident-Traffic	6500 BLK SPROUL LN	09/14/17 07:32:25	1	4.22h
	Disturbance	6300 BLK SNOWBIRD DR	11/09/17 10:07:22	3	4.15h
	Disturbance	6100 BLK N ACADEMY BL	09/30/17 15:07:47	3	4.03h
	Theft-Vehicle	6700 BLK N ACADEMY BL	10/09/17 15:25:21	1	3.93h
	Accident-Traffic	6800 BLK BOYSENBER...	09/23/17 14:33:57	2	3.85h
	Welfare Check	6300 BLK VILLAGE LN	10/16/17 20:53:32	2	3.83h
	Suspicious Person	6700 BLK N ACADEMY BL	11/02/17 12:19:56	1	3.78h
	Harassment	6300 BLK VILLAGE LN	10/30/17 14:06:22	1	3.77h
	Disturbance	2300 BLK PTARMIGAN LN	09/30/17 15:09:33	2	3.75h

FIGURE 3













453 most significant events out of 453 (click a row to get more info)

	Burglary	2700 BLK DUBLIN BL	11/20/17 07:18:26	1	3.68h
	Burglary	6700 BLK N UNION BL	09/11/17 20:04:54	1	3.65h
	Followup	1700 BLK DUBLIN BL	09/15/17 09:45:09	2	3.62h
	Disturbance	6300 BLK ALTMAN DR	09/01/17 23:40:39	4	3.58h
	911	1900 BLK DUBLIN BL	11/27/17 17:30:47	4	3.58h
	Fraud	2700 BLK DUBLIN BL	11/12/17 14:05:04	1	3.57h
	Harassment	2300 BLK PTARMIGAN LN	10/28/17 10:30:56	2	3.57h
	Missing Person	2500 BLK INFINITY PL	10/21/17 09:54:37	2	3.55h
	Disturbance	6100 BLK GARLOCK WY	09/17/17 15:26:25	2	3.53h
	Criminal Mischief	6500 BLK N ACADEMY BL	10/06/17 10:00:48	1	3.5h
	Assist Fire-Medical	2500 BLK INFINITY PL	10/23/17 12:13:31	2	3.35h
	Alarm	5900 BLK N ACADEMY BL	10/17/17 02:07:01	1	3.32h
	Welfare Check	6300 BLK VILLAGE LN	10/27/17 21:09:43	3	3.32h
	Disturbance	6700 BLK BISHOP DR	10/13/17 18:13:04	2	3.28h
	Civil Matter	2500 BLK SNOWBIRD CT	11/02/17 17:53:51	2	3.22h
	Accident-Traffic	2700 BLK DUBLIN BL	10/03/17 16:56:20	2	3.2h
	Assault	6700 BLK GAMBOL QU...	11/21/17 00:03:21	3	3.17h
	Accident-Traffic	2300 BLK DUBLIN BL	11/22/17 08:44:19	2	3.15h
	Shoplifting	2700 BLK DUBLIN BL	09/26/17 18:37:24	2	3.13h
	Harassment	6700 BLK BISHOP DR	11/13/17 18:33:09	2	3.12h
	Followup	2400 BLK ROUNDTOP DR	09/07/17 15:58:58	1	3.12h
	Welfare Check	5900 BLK N ACADEMY BL	10/06/17 13:22:19	3	3.1h
	Child Abuse	1900 BLK DUBLIN BL	10/15/17 20:19:34	3	3.05h
	Disturbance	6300 BLK SNOWBIRD DR	10/14/17 16:44:14	2	2.98h
	Sexual Assault	6700 BLK N UNION BL	10/31/17 18:14:11	1	2.98h
	Followup	2700 BLK PURGATORY DR	09/15/17 16:54:46	1	2.95h
	Domestic Violence	6800 BLK ALPINE CU...	10/10/17 19:16:16	2	2.75h
	Shoplifting	6900 BLK N ACADEMY BL	10/26/17 14:26:08	1	2.67h
	Disturbance	2600 BLK DUBLIN BL	09/03/17 13:18:30	2	2.62h

453 most significant events out of 453 (click a row to get more info)

	Theft	6800 BLK SNOWBIRD DR	09/13/17 09:39:27	2	2.55h
	Burglary	1600 BLK DUBLIN BL	11/16/17 13:27:20	1	2.52h
	Theft-Vehicle	6400 BLK N ACADEMY BL	11/05/17 08:33:02	1	2.5h
	Fraud	1900 BLK WILDWOOD DR	09/19/17 10:52:58	1	2.48h
	Assault	1800 BLK DOMINION WY	10/08/17 10:34:51	1	2.48h
	Criminal Mischief	6800 BLK N ACADEMY BL	09/07/17 04:41:20	3	2.45h
	Theft-Vehicle	1600 BLK DUBLIN BL	09/12/17 13:36:10	1	2.45h
	Civil Matter	2400 BLK ROUNDTOP DR	09/24/17 07:13:06	2	2.43h
	Shoplifting	6900 BLK N ACADEMY BL	10/02/17 12:52:35	1	2.43h
	Suicide	1900 BLK BROOKDALE DR	09/29/17 15:01:03	2	2.43h
	Assist Fire-Medical	2100 BLK HOLLOW BR...	11/08/17 16:14:35	2	2.42h
	Shoplifting	6900 BLK N ACADEMY BL	11/07/17 11:57:28	1	2.38h
	Domestic Violence	6200 BLK TWIN OAKS DR	09/10/17 19:11:54	2	2.37h
	Trespassing	6400 BLK BROOK PAR...	11/21/17 20:00:23	2	2.3h
	Suspicious Person	1900 BLK DUBLIN BL	11/25/17 17:09:39	2	2.27h
	Suicide	6800 BLK HEATHERWO...	10/22/17 22:35:45	3	2.23h
	Disturbance	6700 BLK SNOWBIRD DR	09/02/17 16:07:54	2	2.22h
	Domestic Violence	6200 BLK TWIN OAKS DR	11/26/17 12:06:56	3	2.2h
	Fraud	2700 BLK DUBLIN BL	11/26/17 14:08:09	1	2.2h
	Disturbance	6200 BLK MACH 1 DR	11/10/17 00:11:29	3	2.17h
	Burglary	6800 BLK LOS REYES CR	09/09/17 07:01:31	2	2.13h
	Accident-Traffic	1600 BLK DUBLIN BL	11/10/17 22:19:49	3	2.13h
	Theft	6900 BLK N ACADEMY BL	10/11/17 12:38:42	1	2.08h
	Welfare Check	6600 BLK BROOK PAR...	11/13/17 18:12:16	2	2.08h
	Civil Matter	6100 BLK PINE HILL DR	10/16/17 18:38:28	2	2.07h
	Suicide	6400 BLK N ACADEMY BL	09/27/17 18:41:57	2	2.07h
	Domestic Violence	6600 BLK SPROUL LN	09/16/17 00:13:05	2	2.05h
	Traffic Offense	6400 BLK N ACADEMY BL	09/29/17 00:16:51	2	2.02h
	Domestic Violence	2300 BLK PTARMIGAN LN	09/23/17 11:57:12	4	2.02h

FIGURE 3

453 most significant events out of 453 (click a row to get more info)					
	Welfare Check	6300 BLK VILLAGE LN	10/31/17 00:48:02	2	1.98h
	Traffic Hazard	6400 BLK WALL ST	10/26/17 07:25:53	2	1.97h
	Fraud	6600 BLK DUBLIN LP	10/17/17 19:44:19	1	1.95h
	Burglary	6300 BLK PEAK VIST...	11/26/17 15:01:05	2	1.95h
	Burglary	2700 BLK PURGATORY DR	09/01/17 19:52:56	2	1.93h
	Burglary	6800 BLK LOS REYES CR	09/15/17 16:17:47	2	1.93h
	Disturbance	2700 BLK BERWICK CT	11/28/17 23:54:56	2	1.92h
	Disturbance	6400 BLK MCNICHOLS CT	11/27/17 19:15:30	2	1.92h
	Theft	6200 BLK TWIN OAKS DR	10/28/17 02:28:07	3	1.87h
	Missing Person	2400 BLK SUNBIRD DR	10/15/17 17:33:08	3	1.83h
	Trespassing	6400 BLK N ACADEMY BL	11/26/17 13:11:33	2	1.83h
	Theft-Vehicle	6300 BLK TUCKERMAN LN	10/22/17 10:12:44	1	1.82h
	Disturbance	6400 BLK YVONNE WY	10/11/17 18:43:11	2	1.82h
	Missing Person	6600 BLK GAMBOL QU...	09/14/17 09:43:17	1	1.75h
	Fraud	2100 BLK HOLLOW BR...	09/27/17 14:01:32	1	1.7h
	Burglary	6600 BLK DUBLIN LP W	10/15/17 20:53:38	1	1.7h
	Burglary	2700 BLK DELIVERAN...	10/07/17 11:44:44	1	1.68h
	Harassment	6200 BLK TWIN OAKS DR	09/17/17 12:29:35	2	1.68h
	Domestic Violence	6200 BLK TWIN OAKS DR	09/04/17 04:19:42	2	1.68h
	Domestic Violence	1900 BLK DUBLIN BL	10/16/17 21:00:17	2	1.68h
	Disturbance	2700 BLK BERWICK CT	11/25/17 20:03:52	3	1.67h
	Accident-Traffic	6700 BLK N ACADEMY BL	09/20/17 16:30:06	1	1.65h
	Harassment	6300 BLK WICKLOW CR	11/24/17 20:08:12	2	1.65h
	Domestic Violence	6400 BLK YVONNE WY	11/15/17 10:42:47	2	1.65h
	Domestic Violence	6200 BLK TWIN OAKS DR	09/09/17 21:37:47	2	1.63h
	Disturbance	6300 BLK SNOWBIRD DR	11/27/17 10:23:03	2	1.63h
	Disturbance	6200 BLK MACH 1 DR	11/28/17 15:29:31	2	1.62h
	Domestic Violence	6700 BLK DUBLIN LP W	09/28/17 10:16:00	2	1.57h
	Community Policing	2700 BLK DUBLIN BL	10/16/17 00:32:03	1	1.55h

453 most significant events out of 453 (click a row to get more info)





	Kidnapping	6300 BLK WICKLOW CR	11/13/17 16:48:06	1	1.53h
	Accident-Traffic	6200 BLK TWIN OAKS DR	09/09/17 16:53:00	1	1.53h
	Child Abuse	1700 BLK DUBLIN BL	09/20/17 18:28:57	1	1.52h
	Burglary-Auto	6800 BLK SPROUL LN	11/01/17 11:31:51	1	1.52h
	Accident-Traffic	6000 BLK CASTLEWOOD...	10/28/17 15:57:23	2	1.52h
	Domestic Violence	6200 BLK TWIN OAKS DR	10/02/17 17:23:35	2	1.52h
	Followup	1900 BLK WILDWOOD DR	09/05/17 12:42:33	1	1.52h
	Fraud	2000 BLK BROOKWOOD DR	09/19/17 15:16:14	1	1.48h
	Domestic Violence	6200 BLK TWIN OAKS DR	11/13/17 00:52:27	2	1.48h
	Indecent Exposure	1700 BLK DUBLIN BL	10/22/17 15:05:12	2	1.47h
	Accident-Traffic	6500 BLK N ACADEMY BL	10/12/17 15:00:05	3	1.43h
	Harassment	1900 BLK DUBLIN BL	10/04/17 13:39:47	2	1.42h
	Disturbance	6700 BLK SNOWBIRD DR	09/02/17 10:07:59	2	1.4h
	Sexual Assault	1900 BLK DUBLIN BL	10/13/17 23:25:12	3	1.38h
	Harassment	6900 BLK N ACADEMY BL	09/25/17 13:38:10	1	1.38h
	Assist Fire-Medical	2700 BLK ROUNDTOP DR	09/28/17 22:54:19	2	1.37h
	Trespassing	6400 BLK BROOK PAR...	10/28/17 09:45:13	2	1.37h
	Fraud	6600 BLK SNOWBIRD DR	09/08/17 13:25:47	1	1.37h
	Fraud	6100 BLK PINE HILL DR	10/07/17 08:35:32	1	1.33h
	Harassment	6100 BLK LEHMAN DR	09/14/17 07:29:17	1	1.32h
	Trespassing	1900 BLK DUBLIN BL	10/02/17 22:22:52	2	1.32h
	Fraud	1900 BLK WILDWOOD DR	08/28/17 20:15:40	1	1.3h
	Civil Matter	2400 BLK ROUNDTOP DR	09/22/17 16:03:45	2	1.28h
	Suicide	2100 BLK HOLLOW BR...	09/13/17 14:47:06	2	1.28h
	Domestic Violence	6200 BLK TWIN OAKS DR	11/07/17 18:32:37	2	1.28h
	Traffic Hazard	6900 BLK SNOWBIRD DR	10/24/17 08:15:26	1	1.27h
	Suicide	6200 BLK TWIN OAKS DR	09/02/17 01:22:58	3	1.27h
	Welfare Check	6600 BLK SPROUL LN	09/18/17 02:33:45	2	1.23h
	Harassment	2100 BLK HOLLOW BR...	10/25/17 07:49:47	1	1.23h

FIGURE 3

453 most significant events out of 453 (click a row to get more info)						
	Theft	6000 BLK HOLLOW TR...	09/26/17 14:56:39	1	1.23h	
	Harassment	6600 BLK GAMBOL QU...	10/05/17 23:17:55	2	1.22h	
	Harassment	6000 BLK BRIARCLIF...	09/22/17 09:20:49	1	1.2h	
	Suspicious Vehicle	6600 BLK GAMBOL QU...	09/13/17 05:01:58	1	1.2h	
	Followup	6700 BLK N ACADEMY BL	11/01/17 12:27:13	1	1.17h	
	Suspicious Person	2300 BLK PTARMIGAN LN	10/05/17 01:09:05	3	1.15h	
	Fraud	1800 BLK DOMINION WY	09/06/17 15:41:15	1	1.15h	
	Death	1900 BLK BROOKDALE DR	10/09/17 08:38:06	2	1.13h	
	Child Abuse	6900 BLK N ACADEMY BL	10/13/17 17:27:51	2	1.12h	
	Welfare Check	6800 BLK GAMBOL QU...	09/13/17 18:39:04	2	1.12h	
	Fraud	6100 BLK EAGLES NE...	09/09/17 14:16:18	1	1.12h	
	Welfare Check	6500 BLK GAMBOL QU...	09/21/17 23:49:31	2	1.12h	
	Domestic Violence	6200 BLK TWIN OAKS DR	10/18/17 19:24:09	2	1.1h	
	Welfare Check	6400 BLK BROOK PAR...	10/02/17 14:20:17	3	1.1h	
	Noise Complaint	6500 BLK GAMBOL QU...	10/28/17 23:09:51	2	1.08h	
	Community Policing	1800 BLK DUBLIN BL	11/15/17 10:14:34	1	1.08h	
	Domestic Violence	1500 BLK DUBLIN BL	09/28/17 11:19:51	2	1.07h	
	Community Policing	1700 BLK DUBLIN BL	10/17/17 02:04:53	1	1.07h	
	Welfare Check	6900 BLK BOYSENBER...	11/22/17 10:37:55	2	1.05h	
	Accident-Traffic	6500 BLK GAMBOL QU...	11/10/17 09:37:28	1	1.05h	
	Accident-Traffic	1700 BLK DUBLIN BL	09/19/17 17:33:33	1	1.03h	
	Drunk In Public	6900 BLK N ACADEMY BL	09/29/17 15:35:56	2	1.03h	
	Fraud	6900 BLK N ACADEMY BL	10/24/17 09:30:53	1	1.03h	
	Accident-Traffic	6100 BLK LEHMAN DR	09/18/17 15:37:45	1	1.02h	
	Accident-Traffic	6700 BLK N ACADEMY BL	10/02/17 17:36:05	1	1.02h	
	Disturbance	1900 BLK DUBLIN BL	11/26/17 16:59:16	3	1.02h	
	Accident-Traffic	6900 BLK N ACADEMY BL	09/08/17 16:13:18	1	1.02h	
	Fraud	6700 BLK PALACE DR	11/01/17 17:43:25	1	1.02h	
	Suicide	1800 BLK DUBLIN BL	10/27/17 12:45:59	1	59m	

453 most significant events out of 453 (click a row to get more info)



























































	Domestic Violence	6200 BLK TWIN OAKS DR	11/07/17 21:31:03	2	59m
	Suicide	6200 BLK GARLOCK WY	11/26/17 14:43:11	2	59m
	Domestic Violence	6600 BLK ALBERTA DR	09/10/17 10:43:26	2	59m
	Followup	6300 BLK N ACADEMY BL	09/25/17 13:01:58	1	59m
	Robbery	6900 BLK N ACADEMY BL	11/13/17 10:47:45	7	59m
	Disturbance	1700 BLK DUBLIN BL	10/01/17 11:39:36	3	58m
	Harassment	1900 BLK DUBLIN BL	10/03/17 19:31:20	2	58m
	Welfare Check	6800 BLK PRINCE DR	09/15/17 14:39:55	2	57m
	Welfare Check	6300 BLK N ACADEMY BL	10/28/17 12:05:35	2	56m
	Trespassing	6900 BLK N ACADEMY BL	09/29/17 16:18:24	2	56m
	Harassment	1600 BLK DUBLIN BL	10/17/17 09:03:38	1	56m
	Child Abuse	6900 BLK N ACADEMY BL	10/29/17 11:55:47	3	56m
	Suspicious Person	6300 BLK VILLAGE LN	10/12/17 02:48:59	2	56m
	Followup	2400 BLK DUBLIN BL	10/24/17 02:14:50	2	56m
	Shoplifting	5900 BLK N ACADEMY BL	10/23/17 20:53:47	1	56m
	Suspicious Vehicle	6400 BLK N ACADEMY BL	10/17/17 15:08:32	2	55m
	Missing Person	2700 BLK DELIVERAN...	09/17/17 11:15:53	2	55m
	Trespassing	6900 BLK N ACADEMY BL	11/30/17 09:06:13	2	54m
	Suicide	6600 BLK DUBLIN LP W	09/28/17 21:51:56	2	54m
	Suicide	6500 BLK GAMBOL QU...	11/02/17 01:16:54	2	53m
	Disturbance	6900 BLK N ACADEMY BL	10/11/17 17:01:30	2	53m
	Subject with Weapon	6200 BLK MACH 1 DR	09/15/17 20:04:20	2	53m
	Drugs	6400 BLK N ACADEMY BL	09/21/17 00:35:10	2	52m
	Assist Fire-Medical	6300 BLK ALTMAN DR	10/27/17 16:28:31	2	52m
	Accident-Traffic	2700 BLK BERWICK CT	10/11/17 11:22:46	1	52m
	Trespassing	1800 BLK DOMINION WY	10/14/17 00:08:40	2	51m
	Followup	1800 BLK DOMINION WY	10/14/17 21:43:00	1	51m
	Abandoned Vehicle	6500 BLK GAMBOL QU...	10/19/17 10:10:50	1	50m
	Burglary	6800 BLK LOS REYES CR	09/08/17 19:54:52	2	50m

FIGURE 3

453 most significant events out of 453 (click a row to get more info)						
	Assist Fire-Medical	2600 BLK PURGATORY DR	10/12/17 13:51:57	3	50m	
	Assist Fire-Medical	2600 BLK DUBLIN BL	10/12/17 16:07:43	1	49m	
	Disturbance	1700 BLK DUBLIN BL	11/03/17 07:40:37	2	48m	
	Trespassing	6400 BLK BROOK PAR...	10/13/17 10:06:59	2	48m	
	Accident-Traffic	1900 BLK DUBLIN BL	09/02/17 12:53:34	1	47m	
	Welfare Check	6500 BLK CHARTER DR	11/10/17 15:28:03	1	47m	
	Suspicious Person	6200 BLK LEHMAN DR	09/09/17 07:46:55	2	47m	
	Suicide	2700 BLK DUBLIN BL	09/21/17 19:07:20	2	46m	
	Alarm	1700 BLK BROOKWOOD DR	09/20/17 06:24:59	2	46m	
	Abandoned Vehicle	6300 BLK PEAK VIST...	09/01/17 08:20:05	1	45m	
	Welfare Check	1100 BLK WILLOW BE...	11/03/17 16:56:08	2	44m	
	Disturbance	2600 BLK DELIVERAN...	11/19/17 19:11:06	2	43m	
	Disturbance	1800 BLK DOMINION WY	10/15/17 01:48:39	2	42m	
	Followup	6300 BLK N ACADEMY BL	11/20/17 08:35:48	1	42m	
	Disturbance	2300 BLK PTARMIGAN LN	09/30/17 14:31:19	2	42m	
	Burglary	6800 BLK LOS REYES CR	09/17/17 23:15:46	1	41m	
	Disturbance	1800 BLK DOMINION WY	09/10/17 01:46:11	2	41m	
	Followup	6700 BLK N ACADEMY BL	10/29/17 10:21:58	1	41m	
	Alarm	6800 BLK N ACADEMY BL	11/14/17 01:11:12	2	41m	
	Shoplifting	1700 BLK DUBLIN BL	09/13/17 10:12:58	1	40m	
	Disturbance	1800 BLK DOMINION WY	11/12/17 01:59:32	3	40m	
	Prowler	6300 BLK VILLAGE LN	11/17/17 01:00:08	2	40m	
	Miscellaneous	1700 BLK DUBLIN BL	10/03/17 15:49:30	1	40m	
	Community Policing	6700 BLK GAMBOL QU...	09/06/17 07:31:33	1	39m	
	Disturbance	6200 BLK MACH 1 DR	10/15/17 21:52:09	2	39m	
	Traffic Offense	6600 BLK DUBLIN LP	09/04/17 18:58:21	2	38m	
	Domestic Violence	1700 BLK DUBLIN BL	10/01/17 12:16:41	2	38m	
	Disturbance	2600 BLK BLACK DIA...	10/23/17 16:20:25	2	36m	
	Harassment	6400 BLK MCNICHOLS CT	10/08/17 08:19:21	1	36m	

453 most significant events out of 453 (click a row to get more info)

	Followup	6300 BLK N ACADEMY BL	11/01/17 12:36:37	1	36m
	Abandoned Vehicle	2600 BLK BLACK DIA...	10/02/17 11:38:22	1	35m
	Suspicious Person	6400 BLK MCNICHOLS CT	09/27/17 19:25:15	2	35m
	Alarm	6100 BLK N ACADEMY BL	10/21/17 10:20:57	2	34m
	911	1700 BLK DUBLIN BL	09/29/17 23:41:34	2	34m
	Burglary	6100 BLK LEHMAN DR	09/02/17 18:46:56	2	34m
	Domestic Violence	6500 BLK GAMBOL QU...	11/11/17 15:54:10	2	34m
	Suicide	6900 BLK ALPINE CU...	09/07/17 20:38:56	2	34m
	Drugs	5900 BLK N ACADEMY BL	10/03/17 15:49:49	2	33m
	Suspicious Vehicle	6400 BLK N ACADEMY BL	11/28/17 17:03:57	1	33m
	Driving Under the Influe...	1700 BLK DUBLIN BL	11/29/17 22:26:30	2	33m
	Followup	6200 BLK LEMONWOOD DR	10/29/17 03:03:13	1	32m
	Welfare Check	6800 BLK N ACADEMY BL	11/29/17 00:45:45	2	32m
	Court Violation	2400 BLK ROUNDTOP DR	10/05/17 18:24:29	2	32m
	Harassment	1700 BLK DUBLIN BL	10/06/17 15:28:41	1	31m
	Accident-Traffic	2300 BLK DUBLIN BL	09/07/17 23:01:40	1	31m
	Fraud	6700 BLK PALACE DR	10/27/17 11:52:34	1	31m
	Suspicious Person	1700 BLK DUBLIN BL	11/28/17 21:49:24	2	31m
	Weapons Violation	6800 BLK LOS REYES CR	10/06/17 11:25:47	2	31m
	Fraud	6900 BLK LOS REYES CR	08/25/17 16:49:51	1	30m
	Accident-Traffic	6700 BLK SPROUL LN	10/09/17 16:46:59	1	30m
	Followup	6700 BLK DUBLIN LP	10/13/17 11:54:59	1	30m
	Trespassing	1700 BLK DUBLIN BL	11/01/17 13:42:38	1	29m
	Assist Fire-Medical	2600 BLK BLACK DIA...	11/26/17 16:53:18	2	29m
	Vehicle Impound	2200 BLK PTARMIGAN LN	10/26/17 01:35:18	1	28m
	Fraud	1500 BLK YORK RD	09/16/17 13:42:10	1	28m
	Subject with Weapon	1800 BLK DOMINION WY	10/15/17 01:25:36	3	28m
	Assault	1800 BLK DOMINION WY	11/26/17 01:23:09	2	28m
	Burglary	1700 BLK DUBLIN BL	11/10/17 02:21:07	1	28m

FIGURE 3

453 most significant events out of 453 (click a row to get more info)

	Missing Person	2500 BLK COVINGTON PL	11/24/17 12:10:49	2	28m
	Burglary	1700 BLK DUBLIN BL	11/26/17 03:02:13	1	28m
	Abandoned Vehicle	2600 BLK BLACK DIA...	09/29/17 10:59:21	1	27m
	Accident-Traffic	1500 BLK DUBLIN BL	11/07/17 10:18:28	1	27m
	Parking Violation	6700 BLK DUBLIN LP	10/26/17 13:58:41	1	26m
	Burglary	6700 BLK N ACADEMY BL	11/02/17 01:59:42	3	26m
	Domestic Violence	1900 BLK DUBLIN BL	11/26/17 16:18:46	2	26m
	Suicide	1500 BLK YORK RD	09/07/17 15:11:57	2	26m
	Criminal Mischief	2300 BLK DUBLIN BL	10/25/17 17:34:09	1	26m
	Suspicious Vehicle	2600 BLK BLACK DIA...	09/26/17 17:49:38	2	25m
	911 Hangup	2100 BLK HOLLOW BR...	10/31/17 12:35:54	2	25m
	Followup	6300 BLK WICKLOW CR	09/05/17 10:52:44	2	25m
	Trespassing	6600 BLK DUBLIN LP	11/16/17 21:39:13	2	24m
	Trespassing	6900 BLK N ACADEMY BL	09/16/17 15:25:24	1	24m
	Burglary	6700 BLK N ACADEMY BL	11/13/17 07:59:49	1	24m
	Theft	1800 BLK BROOKDALE DR	11/20/17 15:52:15	1	23m
	Alarm	6200 BLK TWIN OAKS DR	09/14/17 08:00:14	1	23m
	Followup	5900 BLK N ACADEMY BL	10/19/17 12:19:23	1	22m
	Suicide	6200 BLK TWIN OAKS DR	10/31/17 02:35:22	2	22m
	Traffic Offense	1700 BLK DUBLIN BL	09/02/17 15:46:48	1	22m
	Traffic Offense	1800 BLK DUBLIN BL	09/04/17 12:49:38	1	22m
	Child Abuse	1600 BLK DUBLIN BL	11/18/17 16:53:32	1	22m
	Assist Fire-Medical	1700 BLK DUBLIN BL	09/12/17 22:05:07	1	22m
	Alarm	6200 BLK TWIN OAKS DR	10/05/17 07:31:21	1	21m
	Child Abuse	6200 BLK LEHMAN DR	10/05/17 15:30:41	2	21m
	Community Policing	6900 BLK N ACADEMY BL	10/10/17 03:52:29	1	21m
	911	6600 BLK SPROUL LN	10/06/17 23:58:03	2	21m
	Harassment	6400 BLK VILLAGE LN	10/25/17 21:50:16	2	21m
	Disturbance	6600 BLK DUBLIN LP	11/20/17 18:17:30	1	21m

453 most significant events out of 453 (click a row to get more info)























































	Suspicious Circumstances	2700 BLK BERWICK CT	11/25/17 00:49:06	2	21m
	Burglary	6500 BLK N ACADEMY BL	09/03/17 04:16:06	1	20m
	Suspicious Circumstances	6200 BLK TWIN OAKS DR	10/02/17 23:55:01	2	20m
	Assist Fire-Medical	6400 BLK NANETTE WY	10/09/17 04:39:04	2	20m
	Domestic Violence	6700 BLK DUBLIN LP	09/10/17 12:54:50	2	20m
	Alarm	6700 BLK BISHOP DR	10/21/17 09:17:03	2	20m
	Traffic Offense	6900 BLK N ACADEMY BL	10/15/17 06:17:03	1	19m
	Suspicious Vehicle	6400 BLK BROOK PAR...	09/29/17 09:00:26	1	19m
	Welfare Check	6800 BLK LOS REYES CR	09/10/17 16:34:57	1	19m
	Abandoned Vehicle	2600 BLK BLACK DIA...	09/29/17 12:15:38	1	19m
	Sex Registrant Violation	1800 BLK BROOKDALE DR	11/01/17 09:48:42	1	19m
	Suicide	2100 BLK ROUNDTOP CT	09/26/17 16:32:31	1	18m
	Trespassing	6400 BLK N ACADEMY BL	10/26/17 03:31:41	2	18m
	Disturbance	6900 BLK N ACADEMY BL	11/04/17 10:04:11	2	17m
	Fraud	1200 BLK YORK RD	10/17/17 16:09:30	1	17m
	Suicide	6400 BLK BROOK PAR...	11/26/17 19:12:29	1	17m
	Harassment	6400 BLK MCNICHOLS CT	11/04/17 11:22:29	1	17m
	Assault	1800 BLK DOMINION WY	10/08/17 07:46:16	1	16m
	Abandoned Vehicle	6500 BLK GAMBOL QU...	10/15/17 12:30:42	1	16m
	Suspicious Person	1900 BLK DUBLIN BL	09/08/17 14:42:50	1	16m
	911	6900 BLK N ACADEMY BL	10/13/17 00:42:27	2	16m
	Subject with Weapon	6700 BLK SNOWBIRD PL	10/29/17 18:43:31	1	16m
	Traffic Offense	6900 BLK N ACADEMY BL	10/17/17 10:48:33	2	16m
	Trespassing	6700 BLK N ACADEMY BL	10/13/17 22:33:55	2	16m
	Criminal Mischief	6800 BLK N ACADEMY BL	10/10/17 20:26:25	1	16m
	Suspicious Vehicle	1500 BLK YORK RD	09/13/17 03:28:32	2	15m
	Bar Check	1800 BLK DOMINION WY	09/29/17 00:00:02	1	15m
	Alarm	1900 BLK DOMINION WY	11/16/17 14:10:52	1	15m
	Alarm	2900 BLK MAROON BE...	09/15/17 17:10:23	2	15m

FIGURE 3

453 most significant events out of 453 (click a row to get more info)					
	Abandoned Vehicle	2400 BLK DUBLIN BL	11/14/17 19:37:35	1	15m
	Traffic Offense	2300 BLK DUBLIN BL	10/12/17 10:46:32	1	14m
	Sexual Assault	1900 BLK DUBLIN BL	10/13/17 16:02:37	2	14m
	Community Policing	6900 BLK N ACADEMY BL	09/24/17 04:54:40	1	14m
	Abandoned Vehicle	6300 BLK PEAK VIST...	08/30/17 13:39:14	1	14m
	Harassment	6700 BLK GAMBOL QU...	09/02/17 16:36:04	1	14m
	Alarm	6100 BLK N ACADEMY BL	10/21/17 08:51:45	1	14m
	911	6400 BLK N ACADEMY BL	10/01/17 02:30:11	2	13m
	Welfare Check	6400 BLK GARLOCK WY	09/17/17 16:31:50	2	13m
	Suspicious Circumstances	6100 BLK LEHMAN DR	10/07/17 16:24:57	1	13m
	Sex Registrant Violation	6600 BLK BETHESDA PT	10/24/17 10:59:59	1	12m
	Trespassing	6900 BLK N ACADEMY BL	09/21/17 11:53:04	2	12m
	Followup	2200 BLK PTARMIGAN LN	10/27/17 16:34:39	2	12m
	Parking Violation	6200 BLK ALTMAN DR	10/19/17 11:53:28	1	12m
	Vehicle Impound	6300 BLK LEMONWOOD DR	09/11/17 13:06:47	1	12m
	Suspicious Vehicle	1800 BLK DOMINION WY	10/06/17 21:23:08	2	12m
	Disturbance	1800 BLK DOMINION WY	11/13/17 02:22:03	2	12m
	Trespassing	1700 BLK DUBLIN BL	11/08/17 08:49:15	2	12m
	Alarm	6200 BLK TWIN OAKS DR	09/21/17 07:26:24	1	12m
	Trespassing	6900 BLK N ACADEMY BL	09/15/17 09:21:07	1	11m
	Traffic Offense	1600 BLK YORK RD	09/19/17 12:12:24	1	11m
	Abandoned Vehicle	1800 BLK BROOKDALE DR	09/08/17 14:13:11	1	11m
	Alarm	6100 BLK LEHMAN DR	11/17/17 22:26:10	2	11m
	Fraud	6700 BLK PALACE DR	10/29/17 16:30:19	1	10m
	Disturbance	6200 BLK MACH 1 DR	10/29/17 00:26:43	2	10m
	Welfare Check	2700 BLK PURGATORY DR	11/28/17 15:48:19	1	10m
	Trespassing	1500 BLK YORK RD	10/07/17 17:20:36	2	10m
	Welfare Check	6500 BLK ASHCROFT DR	11/16/17 16:18:31	1	10m
	Supplement	6400 BLK N ACADEMY BL	11/29/17 12:03:14	1	10m

453 most significant events out of 453 (click a row to get more info)



















































































	Abandoned Vehicle	2500 BLK INTEGRITY CT	09/02/17 13:30:58	1	10m
	Sexual Assault	6200 BLK TWIN OAKS DR	09/05/17 15:13:22	1	9m
	Suspicious Person	6200 BLK LEHMAN DR	09/10/17 12:47:59	1	9m
	Suspicious Person	2200 BLK PTARMIGAN LN	11/21/17 08:49:51	1	9m
	Harassment	6100 BLK GARLOCK WY	09/18/17 15:06:58	1	9m
	Abandoned Vehicle	6500 BLK GAMBOL QU...	10/14/17 15:53:11	1	9m
	Community Policing	2200 BLK PTARMIGAN LN	11/30/17 08:31:18	1	9m
	911	2700 BLK DUBLIN BL	11/22/17 08:25:23	1	9m
	Alarm	6300 BLK LEMONWOOD DR	09/18/17 08:35:21	1	9m
	Disturbance	6900 BLK N ACADEMY BL	09/08/17 15:51:38	1	9m
	911	2700 BLK DUBLIN BL	10/10/17 12:23:18	1	9m
	Assist Fire-Medical	1700 BLK DUBLIN BL	10/02/17 15:03:04	2	8m
	Alarm	6200 BLK LEHMAN DR	10/14/17 11:07:41	1	8m
	Alarm	2600 BLK BLACK DIA...	11/08/17 14:29:25	1	8m
	Alarm	6100 BLK VADLE LN	11/23/17 20:24:20	1	8m
	Suspicious Vehicle	6300 BLK VILLAGE LN	10/03/17 06:21:46	2	8m
	Suspicious Circumstances	6100 BLK LITTLE PI...	11/29/17 18:23:55	1	8m
	Alarm	6100 BLK LEHMAN DR	09/28/17 05:46:00	1	8m
	Harassment	6900 BLK N ACADEMY BL	10/02/17 11:27:12	1	8m
	Vehicle Impound	6900 BLK ALPINE CU...	09/17/17 10:16:30	1	8m
	Trespassing	6900 BLK N ACADEMY BL	09/21/17 14:47:26	2	8m
	Abandoned Vehicle	6800 BLK PALACE DR	09/14/17 16:57:53	1	7m
	Alarm	1500 BLK YORK RD	09/05/17 12:27:16	1	7m
	Vehicle Impound	6700 BLK DUBLIN LP	11/05/17 20:13:44	1	7m
	Sex Registrant Violation	6600 BLK BETHESDA PT	10/25/17 11:12:12	1	7m
	Vehicle Impound	1800 BLK DOMINION WY	09/15/17 13:55:40	1	7m
	Abandoned Vehicle	6100 BLK CASTLEWOO...	11/13/17 13:18:47	1	7m
	Alarm	6700 BLK N ACADEMY BL	10/07/17 07:51:02	1	7m
	Fraud	6300 BLK TURRET DR	09/12/17 14:59:28	1	7m

FIGURE 3

453 most significant events out of 453 (click a row to get more info)

	Alarm	6700 BLK N ACADEMY BL	10/26/17 09:28:07	1	7m
	Suspicious Person	6900 BLK N ACADEMY BL	11/28/17 17:38:00	1	6m
	Harassment	6100 BLK LEHMAN DR	09/13/17 10:39:29	1	6m
	Traffic Offense	6400 BLK N ACADEMY BL	11/04/17 12:05:29	1	6m
	Theft	6900 BLK N ACADEMY BL	11/01/17 19:25:29	1	6m
	Fraud	6600 BLK SNOWBIRD DR	09/06/17 07:16:03	1	6m
	Alarm	2100 BLK HOLLOW BR...	10/16/17 07:44:10	1	6m
	Welfare Check	6500 BLK GAMBOL QU...	10/07/17 16:03:39	1	6m
	Abandoned Vehicle	2500 BLK INTEGRITY CT	09/01/17 17:26:47	1	6m
	Burglary-Auto	6400 BLK N ACADEMY BL	11/11/17 23:35:01	1	6m
	Fraud	6700 BLK PALACE DR	10/28/17 19:39:19	1	6m
	Alarm	1800 BLK DOMINION WY	10/21/17 23:51:46	1	6m
	Abandoned Vehicle	6100 BLK CASTLEWOO...	11/14/17 14:03:07	1	6m
	Community Policing	6700 BLK N UNION BL	09/18/17 10:22:50	1	6m
	Abandoned Vehicle	1900 BLK BROOKWOOD DR	09/22/17 10:46:26	1	5m
	Vehicle Impound	6700 BLK N ACADEMY BL	11/17/17 14:44:39	1	5m
	Parking Violation	6400 BLK ALTMAN DR	10/19/17 12:11:32	1	5m
	Accident-Traffic	1900 BLK DUBLIN BL	09/02/17 12:12:57	1	5m
	911 Hangup	6000 BLK HOLLOW TR...	10/11/17 13:53:32	1	5m
	Child Abuse	6900 BLK N ACADEMY BL	09/18/17 15:55:28	1	5m
	Sex Registrant Violation	7000 BLK SPROUL LN	09/26/17 08:41:27	1	5m
	Welfare Check	1600 BLK DUBLIN BL	11/09/17 15:25:27	1	5m
	Child Abuse	6500 BLK BROOK PAR...	10/25/17 14:08:20	2	5m
	Bar Check	1800 BLK DOMINION WY	11/11/17 01:23:38	1	5m
	Trespassing	6700 BLK N UNION BL	11/13/17 22:38:14	1	4m
	Welfare Check	6400 BLK SNOWBIRD DR	09/18/17 14:20:42	1	4m
	Supplement	6000 BLK N ACADEMY BL	10/05/17 12:13:12	1	4m
	Drugs	6900 BLK N ACADEMY BL	09/18/17 16:26:04	1	4m
	Followup	6300 BLK WICKLOW CR	09/01/17 23:50:52	1	4m

453 most significant events out of 453 (click a row to get more info)

	Theft	6200 BLK TWIN OAKS DR	09/03/17 14:53:55	1	4m
	Suspicious Vehicle	6200 BLK TWIN OAKS DR	11/28/17 04:06:16	1	4m
	Supplement	6300 BLK VILLAGE LN	10/25/17 21:54:46	1	4m
	Burglary	6700 BLK N ACADEMY BL	10/20/17 21:56:32	1	4m
	Alarm	2500 BLK DELIVERAN...	10/31/17 17:07:16	1	4m
	Sex Registrant Violation	2700 BLK PURGATORY DR	11/21/17 11:02:46	1	4m
	Suspicious Vehicle	2700 BLK BERWICK CT	08/31/17 22:52:01	1	4m
	Vehicle Impound	6900 BLK SNOWBIRD DR	09/20/17 20:21:20	1	3m
	Vehicle Impound	2400 BLK SUNBIRD DR	11/28/17 10:20:27	1	3m
	Domestic Violence	6400 BLK N ACADEMY BL	10/18/17 21:06:34	1	3m
	Vehicle Impound	6200 BLK TWIN OAKS DR	11/04/17 06:44:44	1	3m
	Vehicle Impound	6200 BLK TWIN OAKS DR	09/11/17 22:02:18	1	3m
	Abandoned Vehicle	2800 BLK BLACK DIA...	10/03/17 16:15:47	1	3m
	Vehicle Impound	5900 BLK RIM RIDGE CT	09/05/17 07:04:16	1	3m
	Suspicious Vehicle	6700 BLK PALACE DR	09/13/17 02:01:52	1	3m
	Parking Violation	2600 BLK TUCKERMAN CT	10/13/17 13:04:29	1	3m
	Supplement	6200 BLK TWIN OAKS DR	09/25/17 18:30:48	1	3m
	Vehicle Impound	2600 BLK ROUNDTOP DR	09/15/17 14:12:13	1	3m
	Abandoned Vehicle	2500 BLK INTEGRITY CT	09/02/17 13:37:06	1	2m
	Alarm	2400 BLK PTARMIGAN LN	11/17/17 14:51:52	1	2m
	Supplement	1500 BLK YORK RD	11/12/17 06:58:56	1	2m
	Disturbance	6900 BLK N ACADEMY BL	11/11/17 20:21:32	1	2m
	Supplement	6200 BLK TWIN OAKS DR	09/01/17 00:17:28	1	2m
	Abandoned Vehicle	2500 BLK INTEGRITY CT	09/02/17 13:40:19	1	2m
	Suspicious Vehicle	2600 BLK BLACK DIA...	10/02/17 11:39:54	1	2m
	Abandoned Vehicle	1800 BLK BROOKDALE DR	09/08/17 16:47:12	1	1m

Please note: list contains new and completed events for date span.

© 2009 - 2017, [Corona Solutions](http://CoronaSolutions.com), All Rights Reserved

Maps and events are susceptible to data entry and processing errors. For informational purposes only.

