






DISTANCES ARE APPROXIMATE

LEGEND:

- UP TEMP CROSSING AREA 
- UP PERMANENT CROSSING AREA 
- BNSF TEMPORARY EASEMENT 
- BNSF PERMANENT EASEMENT 
- (PIERS) 

NOTE: BEFORE YOU BEGIN ANY WORK, SEE AGREEMENT FOR FIBER OPTIC PROVISIONS.

EXHIBIT "A"

UNION PACIFIC RAILROAD COMPANY
 COLORADO SPRINGS, EL PASO COUNTY, CO
 M.P. 78.84 - COLORADO SPRINGS SUB.

DRG/CO/V-2A/18
 SCALE: 1" = 100'

OFFICE OF REAL ESTATE
 OMAHA, NEBRASKA DATE: 10-2-2023

DSK FILE: 0773155

CADD FILENAME	0773155
---------------	---------

SCAN FILENAME	AERIAL PRINT
---------------	--------------