

ORDINANCE NO. 25 - 97

AN ORDINANCE ANNEXING TO THE CITY OF COLORADO SPRINGS THAT AREA KNOWN AS PEACH RANCH ADDITION NO. 1 ANNEXATION CONSISTING OF 42.43 ACRES LOCATED SOUTHEAST OF NORTH POWERS BOULEVARD AND RESEARCH PARKWAY INTERSECTION OFF TUTT BOULEVARD.

WHEREAS, pursuant to Article II, Section 30 of the Colorado Constitution and Section 31-12-101, *et seq.*, C.R.S., known as the Municipal Annexation Act of 1965, as amended (the "Annexation Act"), persons comprising one hundred percent (100%) of the landowners and owning one hundred percent (100%) of that certain territory known as the Peach Ranch Addition No. 1 Annexation, more specifically described in Exhibit "A" attached hereto and incorporated herein by reference (the "Property") filed a Petition for Annexation with the City Clerk of the City of Colorado Springs; and

WHEREAS, the City Council of the City of Colorado Springs, after proper notice as required by Section 31-12-108 C.R.S., held a hearing on November 10, 2025, pertaining to the annexation of the Property in accord with Section 31-12-109; and

WHEREAS, in accord with Section 31-12-110 of the Annexation Act, the City Council determined, by resolution, that the applicable provisions of Section 30 of Article II of the Colorado Constitution and Section 31-12-104 and 105 of the Annexation Act have been met, an election is not required under Section 31-12-107(2) of the Annexation Act, and no additional terms and conditions are to be imposed on the annexation of the Property; and

WHEREAS, the City Council has determined that said area should be annexed forthwith as part of the City of Colorado Springs.

NOW, THEREFORE, BE IT ORDAINED BY THE CITY COUNCIL OF THE CITY OF COLORADO SPRINGS:

Section 1. The Property, known as the Peach Ranch Addition No. 1 Annexation and more specifically described on the attached Exhibit "A", is hereby annexed to the City of Colorado Springs.


Section 2. When this annexation is complete, the Property shall become a part of the City of Colorado Springs for all intents and purposes on the effective date of this ordinance, provided that the conditions of Section 31-12-113(2) C.R.S. are satisfied, with

the exception of general taxation, in which respect said annexation shall not be effective until on or after January 1 next ensuing.

Section 3. This ordinance shall be in full force and effect from and after its passage and publication as provided by the City Charter.


Introduced, read, passed on first reading and ordered published this 10th day of November 2025.

Finally passed: November 25, 2025


Lynette Crow-Iverson, Council President

Mayor's Action:

- ☐ Approved on _____.
- ☐ Disapproved on _____, based on the following objections:



Blessing A. Mobolade, Mayor

Council Action After Disapproval:

- ☐ Council did not act to override the Mayor's veto.
- ☐ Finally adopted on a vote of _____, on _____.
- ☐ Council action on _____ failed to override the Mayor's veto.

Lynette Crow-Iverson, Council President

ATTEST:



Sarah B. Johnson, City Clerk



CAO: ms
COS: _____

PEACH RANCH ADDITION NO. 1

LEGAL DESCRIPTION

SOUTHWEST QUARTER OF THE SOUTHWEST QUARTER OF SECTION 31, TOWNSHIP 12 SOUTH, RANGE 65 WEST OF THE SIXTH PRINCIPAL MERIDIAN, IN THE COUNTY OF EL PASO, STATE OF COLORADO, MORE PARTICULARLY DESCRIBED AS FOLLOWS:

BEGINNING AT THE SOUTHWEST CORNER OF SAID SECTION 31;

THENCE ALONG THE WEST LINE OF THE SOUTHWEST QUARTER OF THE SOUTHWEST QUARTER OF SAID SECTION 31, NORTH 00°40'17" WEST, A DISTANCE OF 1,320.40 FEET TO THE SOUTH SIXTEENTH CORNER OF SECTIONS 36 AND 31;

THENCE ALONG THE NORTH LINE OF THE SOUTHWEST QUARTER OF THE SOUTHWEST QUARTER OF SAID SECTION 31 NORTH 89°16'19" EAST, A DISTANCE OF 1,401.77 FEET TO THE SOUTHWEST SIXTEENTH CORNER;

THENCE ALONG THE EAST LINE OF THE SOUTHWEST QUARTER OF THE SOUTHWEST QUARTER OF SAID SECTION 31 SOUTH 00°28'27" EAST, A DISTANCE OF 1,320.84 FEET TO THE WEST SIXTEENTH CORNER OF SECTIONS 31 & 6;


THENCE ALONG THE SOUTH LINE OF THE SOUTHWEST QUARTER OF THE SOUTHWEST QUARTER OF SAID SECTION 31 SOUTH 89°17'23" WEST, A DISTANCE OF 1,397.22 FEET TO THE **POINT OF BEGINNING**.

CONTAINING AN AREA OF 42.429 ACRES, (1,848,194 SQUARE FEET), MORE OR LESS.

ANTHONY K. PEALL, PLS 38636
COLORADO LICENSED PROFESSIONAL LAND SURVEYOR
FOR AND ON BEHALF OF AZTEC CONSULTANTS, INC.
300 E. MINERAL AVENUE, SUITE 1
LITTLETON, CO 80122

I HEREBY CERTIFY that the foregoing ordinance entitled **“AN ORDINANCE ANNEXING TO THE CITY OF COLORADO SPRINGS THAT AREA KNOWN AS PEACH RANCH ADDITION NO. 1 ANNEXATION CONSISTING OF 42.43 ACRES LOCATED SOUTHEAST OF NORTH POWERS BOULEVARD AND RESEARCH PARKWAY INTERSECTION OFF TUTT BOULEVARD”** was introduced and read at a regular meeting of the City Council of the City of Colorado Springs, held on **November 10, 2025**; that said ordinance was finally passed at a regular meeting of the City Council of said City, held on the **25th day of November 2025**, and that the same was published by title and in summary or in full, in accordance with Section 3-80 of Article III of the Charter, a newspaper published and in general circulation in the Gazette, at least ten days before its passage.

IN WITNESS WHEREOF, I have hereunto set my hand and affixed the seal of the City, **25th day of November 2025**


Sarah B. Johnson, City Clerk

1st Publication Date: **November 14, 2025**

2nd Publication Date: **December 3, 2025**

Effective Date: **December 8, 2025**

Initial 
City Clerk

