ANNEXATION PLAT

AMARA ADDITION NO. 9

A PORTION OF SECTION 1 AND SECTION 12, TOWNSHIP 15 SOUTH, RANGE 65 WEST OF THE SIXTH PRINCIPAL MERIDIAN, EL PASO COUNTY, COLORADO AND A PORTION OF SECTION 6 AND SECTION 7, TOWNSHIP 15 SOUTH, RANGE 64 WEST OF THE SIXTH PRINCIPAL MERIDIAN EL PASO COUNTY, COLORADO

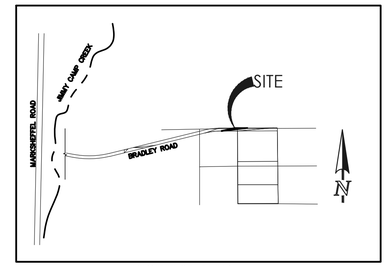

VICINITY MAP
NOT TO SCALE

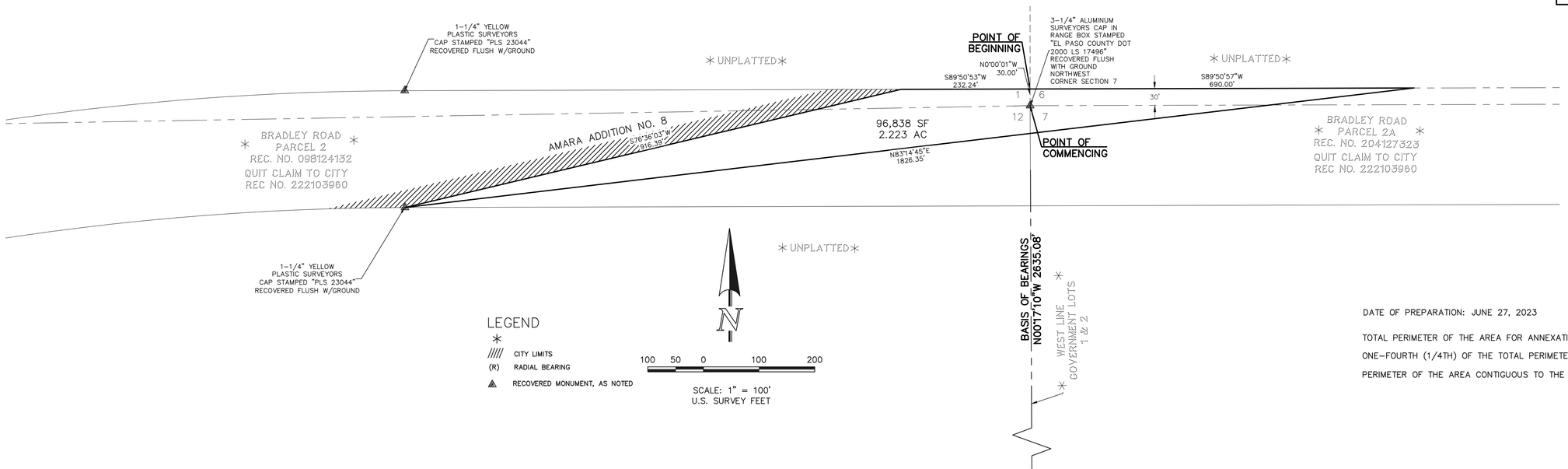

LEGEND

- ✳ CITY LIMITS
- ///// (R) RADIAL BEARING
- ▲ RECOVERED MONUMENT, AS NOTED

100 50 0 100 200

SCALE: 1" = 100'
U.S. SURVEY FEET

DATE OF PREPARATION: JUNE 27, 2023

TOTAL PERIMETER OF THE AREA FOR ANNEXATION: 3664.98 FEET

ONE-FOURTH (1/4TH) OF THE TOTAL PERIMETER: 916.24 FEET (25.00%)

PERIMETER OF THE AREA CONTIGUOUS TO THE EXISTING CITY LIMITS: 916.39 FEET (25.00%)

BE IT KNOWN BY THESE PRESENTS:

THAT THE CITY OF COLORADO SPRINGS, COLORADO, A HOME RULE CITY AND COLORADO MUNICIPAL CORPORATION, BEING THE OWNER OF THE FOLLOWING DESCRIBED TRACT OF LAND TO WIT:

LEGAL DESCRIPTION:

A PARCEL OF LAND BEING A PORTION OF SECTION 1 AND SECTION 12, TOWNSHIP 15 SOUTH, RANGE 65 WEST OF THE SIXTH PRINCIPAL MERIDIAN, EL PASO COUNTY, COLORADO AND A PORTION OF SECTION 6 AND SECTION 7, TOWNSHIP 15 SOUTH, RANGE 64 WEST OF THE SIXTH PRINCIPAL MERIDIAN, EL PASO COUNTY, COLORADO BEING MORE PARTICULARLY DESCRIBED AS FOLLOWS:

BASIS OF BEARINGS: THE WEST LINE OF GOVERNMENT LOTS 1 AND 2, IN SECTION 7, TOWNSHIP 15 SOUTH, RANGE 64 WEST OF THE SIXTH PRINCIPAL MERIDIAN, BEING MONUMENTED AT THE NORTHERLY END BY A 3-1/4" ALUMINUM SURVEYORS CAP IN RANGE BOX STAMPED "EL PASO COUNTY DOT 2000 LS 17496: FLUSH WITH GROUND AND AT THE SOUTHERLY END BY A 3-1/4" ALUMINUM SURVEYORS CAP STAMPED "PS INC 1994 PLS 12103" FLUSH WITH GROUND IS ASSUMED TO BEARS N00°17'10"W, A DISTANCE OF 2635.08 FEET.

COMMENCING AT THE NORTHWEST CORNER OF SECTION 7, TOWNSHIP 15 SOUTH, RANGE 64 WEST OF THE SIXTH PRINCIPAL MERIDIAN, EL PASO COUNTY, COLORADO;

THENCE N00°00'01"W, ON THE EAST LINE OF SECTION 1, TOWNSHIP 15 SOUTH, RANGE 64 WEST OF THE SIXTH PRINCIPAL MERIDIAN, EL PASO COUNTY, COLORADO , A DISTANCE OF 30.00 FEET TO THE POINT OF BEGINNING;

THENCE N89°50'57"E, 30 FEET NORTH OF AND PARALLEL WITH THE SOUTH LINE OF SECTION 6, TOWNSHIP 15 SOUTH, RANGE 64 WEST OF THE SIXTH PRINCIPAL MERIDIAN, EL PASO COUNTY, COLORADO, SAID POINT BEING ALSO ON THE NORTHERLY RIGHT OF WAY LINE OF BRADLEY ROAD, PARCEL 2A AS RECORDED UNDER RECEPTION NO. 204127323, A DISTANCE OF 690.00 FEET;
THENCE S83°14'45"W, A DISTANCE OF 1,826.35 FEET TO THE SOUTHERLY RIGHT OF WAY LINE OF BRADLEY ROAD, PARCEL 2 AS DESCRIBED IN A DOCUMENT RECORDED UNDER RECEPTION NO. 098124132;
THENCE N76°36'03"E, A DISTANCE OF 916.39 FEET TO A POINT ON THE NORTHERLY RIGHT OF WAY LINE OF SAID BRADLEY ROAD, PARCEL 2;
THENCE N89°50'53"E, ON THE NORTHERLY RIGHT OF WAY LINE OF SAID BRADLEY ROAD, PARCEL 2, A DISTANCE OF 232.24 FEET TO THE POINT OF BEGINNING.

CONTAINING A CALCULATED AREA OF 2.223 ACRES (96,838 SF).

OWNER:

THE AFOREMENTIONED, CITY OF COLORADO SPRINGS, COLORADO, A HOME RULE CITY AND COLORADO MUNICIPAL CORPORATION, HAS EXECUTED THIS INSTRUMENT THIS __ DAY OF _____, 20__ A.D.

_____
BLESSING A. MOBOLADE,
MAYOR

ATTEST:

_____
CITY CLERK

STATE OF COLORADO)
)SS
COUNTY OF EL PASO)

THE FOREGOING INSTRUMENT WAS ACKNOWLEDGED BEFORE ME THIS __ DAY OF _____, 20__ A.D. BY BLESSING A. MOBOLADE, MAYOR OF THE CITY OF COLORADO SPRINGS, COLORADO, A HOME RULE CITY AND COLORADO MUNICIPAL CORPORATION.

WITNESS MY HAND AND SEAL

MY COMMISSION EXPIRES: _____
NOTARY PUBLIC

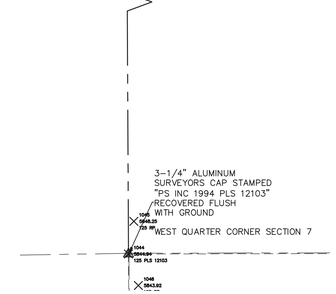

SURVEYOR'S STATEMENT:

I, ROBERT L. MEADOWS, JR., A PROFESSIONAL LAND SURVEYOR IN THE STATE OF COLORADO, DO HEREBY CERTIFY THAT THE MAP HEREON SHOWN IS A CORRECT DELINEATION OF THE ABOVE DESCRIBED PARCEL OF LAND AND THAT AT LEAST ONE-FOURTH (1/4) OF THE PERIMETER BOUNDARY OF SAID PARCEL IS CONTIGUOUS TO THE PRESENT BOUNDARY OF THE CITY OF COLORADO SPRINGS, EL PASO COUNTY, COLORADO.

_____ _____
ROBERT L. MEADOWS, JR., PROFESSIONAL LAND SURVEYOR DATE
COLORADO P.L.S. NO. 34977
FOR AND ON BEHALF OF
CLASSIC CONSULTING ENGINEERS
AND SURVEYORS, LLC

NOTICE:

ACCORDING TO COLORADO LAW YOU **MUST** COMMENCE ANY LEGAL ACTION BASED UPON ANY DEFECT IN THIS SURVEY WITHIN THREE YEARS AFTER YOU FIRST DISCOVER SUCH DEFECT. IN NO EVENT, MAY ANY ACTION BASED UPON ANY DEFECT IN THIS SURVEY BE COMMENCED MORE THAN TEN YEARS FROM THE DATE OF THE CERTIFICATION SHOWN HEREON.

CITY APPROVAL:

ON BEHALF OF THE CITY OF COLORADO SPRINGS, THE UNDERSIGNED HEREBY APPROVE FOR FILING THE ACCOMPANYING ANNEXATION PLAT OF "AMARA ADDITION NO. 9".

_____ _____
CITY PLANNING DIRECTOR DATE

_____ _____
CITY ENGINEER DATE

THE ANNEXATION OF THE REAL PROPERTY SHOWN ON THIS PLAT IS APPROVED PURSUANT TO AN ORDINANCE MADE AND ADOPTED BY THE CITY OF COLORADO SPRINGS, EL PASO COUNTY, COLORADO, BY ACTIONS OF THE CITY COUNCIL OF THE CITY OF COLORADO SPRINGS AT ITS MEETING ON _____ DAY OF _____, 20__ A.D.

_____ _____
CITY CLERK DATE

CLERK AND RECORDER:

STATE OF COLORADO)
) ss
COUNTY OF EL PASO)

I HEREBY CERTIFY THAT THIS INSTRUMENT WAS FILED FOR RECORD IN MY OFFICE AT_____O'CLOCK__.M. THIS_____DAY OF_____, 20__, A.D., AND IS DULY RECORDED AT RECEPTION NO._____OF THE RECORDS OF EL PASO COUNTY, COLORADO.

STEVE SCHLEIKER, RECORDER

BY: _____
DEPUTY

FEE: _____

SURCHARGE: _____

ANNEXATION PLAT
AMARA ADDITION NO. 9
JOB. NO. 2550.03
JUNE 27, 2023
SHEET 1 OF 1

PRELIMINARY
THIS DOCUMENT HAS NOT BEEN PLAT CHECKED

CITY FILE NO. ANEX-23-0038

CLASSIC CONSULTING
619 N. Cascade Avenue, Suite 200
Colorado Springs, Colorado 80903
(719)785-0790

N:\255003\DRAWINGS\SURVEY\AMARA ANNEX PLATS 1-4 CONT\255003ANNEX9 1-4CONT SH1.dwg

N:\255003\DRAWINGS\SURVEY\AMARA ANNEX PLATS 1-4 CONT\255003ANNEX9 1-4CONT SH1.dwg, 10/11/2023 10:19:05 AM, 1:1, KS