

ORDINANCE NO. 21-98

AN ORDINANCE ANNEXING TO THE CITY OF COLORADO SPRINGS THAT AREA KNOWN AS THE CORRAL BLUFFS ADDITION NO. 1 ANNEXATION CONSISTING OF 926.103 ACRES LOCATED NORTH OF HIGHWAY 94 AND EAST OF CORRAL VALLEY ROAD

WHEREAS, pursuant to Article II, Section 30 of the Colorado Constitution and Section 31-12-101, *et seq.*, C.R.S., known as the Municipal Annexation Act of 1965, as amended (the "Annexation Act"), the City of Colorado Springs is the sole owner of that certain territory known as Corral Bluffs Addition No. 1, more specifically described in Exhibit "A" attached hereto and incorporated herein by reference (the "Property"), which is not solely a public street or right-of-way; and

WHEREAS, in accord with Section 31-12-106(3) of the Annexation Act, the Property is eligible for annexation in accordance with Section 30(1)(c) of Article II of the Colorado Constitution and Sections 31-12-104(1)(a) and 105 of the Annexation Act; and

WHEREAS, pursuant to Section 31-12-106(3) of the Annexation Act the City Council of the City of Colorado Springs may annex the Property without complying with the notice and hearing provisions of Sections 31-12-108 and 109; and

WHEREAS, City Code section 7.5.403(A) provides that, unless waived, all requests for annexation must be accompanied by a land use master plan; and

WHEREAS, because the Property is City-owned and part of the Parks, Recreation, Trails, Open Space and Cultural Services master plan and the City has no present intent to develop the Property, City Council finds that City Code section 7.5.403(A) does not apply; and

WHEREAS, the City Council has determined that said area should be annexed forthwith as part of the City of Colorado Springs.

NOW, THEREFORE, BE IT ORDAINED BY THE CITY COUNCIL OF THE CITY OF COLORADO SPRINGS:

Section 1. The Property, known as the Corral Bluffs Addition No. 1 Annexation and more specifically described on the attached Exhibit "A", is hereby annexed to the City of Colorado Springs.

Section 2. When this annexation is complete, the Property shall become a part of the City of Colorado Springs for all intents and purposes on the effective date of this ordinance, provided that the conditions of Section 31-12-113(2) C.R.S. are satisfied, with the exception of general taxation, in which respect said annexation shall not be effective until on or after January 1 next ensuing.

Section 3. This ordinance shall be in full force and effect from and after its passage and publication as provided by the City Charter.

Introduced, read, passed on first reading and ordered published this 9th day of November 2021.


Finally passed: November 23, 2021



Council President

Mayor's Action:

- Approved on November 24, 2021.
- Disapproved on _____, based on the following objections:




Mayor

Council Action After Disapproval:


- Council did not act to override the Mayor's veto.
- Finally adopted on a vote of _____, on _____.
- Council action on _____ failed to override the Mayor's veto.

Council President

ATTEST:



Sarah B. Johnson, City Clerk



CAO: ms
COS: _____

I HEREBY CERTIFY, that the foregoing ordinance entitled “AN ORDINANCE ANNEXING TO THE CITY OF COLORADO SPRINGS THAT AREA KNOWN AS THE CORRAL BLUFFS ADDITION NO. 1 ANNEXATION CONSISTING OF 926.103 ACRES LOCATED NORTH OF HIGHWAY 94 AND EAST OF CORRAL VALLEY ROAD” was introduced and read at a regular meeting of the City Council of the City of Colorado Springs, held on November 9th, 2021; that said ordinance was finally passed at a regular meeting of the City Council of said City, held on the 23rd day of November 2021, and that the same was published by title and in full, in accordance with Section 3-80 of Article III of the Charter, a newspaper published and in general circulation in said City, at least ten days before its passage.

IN WITNESS WHEREOF, I have hereunto set my hand and affixed the seal of the City, this 29th day of November 2021.



1st Publication Date: November 12th, 2021
2nd Publication Date: December 1st, 2021

Effective Date: December 6th, 2021

Initial: SB3
City Clerk



EXHIBIT A
CORRAL BLUFFS LEGAL DESCRIPTION

(5) PARCELS OF LAND LOCATED IN SECTIONS 5, 6 AND 7, TOWNSHIP 14 SOUTH, RANGE 64 WEST OF THE 6TH P.M., COUNTY OF EL PASO, STATE OF COLORADO, SAID PARCELS OF LAND BEING MORE PARTICULARLY DESCRIBED AS FOLLOWS:

PARCEL 1:

THE SOUTHWEST QUARTER AND THE WEST ONE HALF OF THE NORTHWEST QUARTER OF SECTION 5 AND THE NORTHEAST QUARTER, THE WEST ONE HALF OF THE SOUTHEAST QUARTER, AND THE SOUTHEAST QUARTER OF THE SOUTHWEST QUARTER OF SECTION 6, ALL IN TOWNSHIP 14 SOUTH, RANGE 64 WEST OF THE 6TH P.M., EL PASO COUNTY, COLORADO,

WHICH IS ALSO DESCRIBED AS FOLLOWS:

THE SOUTHWEST QUARTER AND THE SOUTHWEST QUARTER OF THE NORTHWEST QUARTER AND LOT 4 IN SECTION 5, TOWNSHIP 14 SOUTH, RANGE 64 WEST OF THE 6TH P.M., AND LOTS 1 AND 2 AND THE SOUTHEAST QUARTER OF THE NORTHEAST QUARTER; THE SOUTHWEST QUARTER OF THE NORTHEAST QUARTER; AND THE WEST HALF OF THE SOUTHEAST QUARTER AND THE SOUTHEAST QUARTER OF THE SOUTHWEST QUARTER, ALL IN SECTION 6, TOWNSHIP 14 SOUTH, RANGE 64 WEST OF THE 6TH P.M., ALL IN EL PASO COUNTY, COLORADO,

PARCEL 2:

CORRAL BLUFFS OPEN SPACE -ANDERSON PARCEL

THAT PORTION OF LOT 3, AND ALL OF THE SOUTHEAST QUARTER OF THE NORTHWEST QUARTER OF SECTION 5, TOWNSHIP 14 SOUTH, RANGE 64 WEST OF THE 6 P.M., EL PASO COUNTY, COLORADO, DESCRIBED BY METES AND BOUNDS AS FOLLOWS: BEGINNING AT THE NORTHEAST COMER OF SAID LOT 3; THENCE WESTERLY ON THE NORTH LINE OF SAID LOT 3, A DISTANCE OF 280.00 FEET; THENCE ANGLE LEFT 90° SOUTHERLY ON THE NORTHERLY EXTENSION OF THE EASTERLY LINE OF THE TRACT OF LAND DESCRIBED UNDER RECEPTION NO. 097051243 OF THE RECORDS OF EL PASO COUNTY, 530.00 FEET TO THE SOUTHEAST CORNER THEREOF; [THE FOLLOWING THREE (3) COURSES ARE ON THE SOUTHERLY, WESTERLY AND NORTHERLY LINES OF SAID PARCEL]; (1) THENCE ANGLE RIGHT 90° WESTERLY, 500.00 FEET; (2) THENCE ANGLE RIGHT 90° NORTHERLY, 500.00 FEET; (3) THENCE ANGLE RIGHT 90° EASTERLY 500.00 FEET; THENCE ANGLE LEFT 90° NORTHERLY, 30.00 FEET; THENCE WESTERLY ON THE NORTHERLY LINE OF SAID LOT 3, A DISTANCE OF 1040.00 FEET MORE OR LESS TO THE NORTHWEST CORNER OF SAID LOT 3; THENCE SOUTHERLY ON THE WESTERLY LINE OF SAID LOT 3 AND ON THE WESTERLY LINE OF SAID SOUTHEAST QUARTER OF THE NORTHWEST QUARTER, 2697.26 FEET MORE OR LESS TO THE SOUTHWEST CORNER OF THE SOUTHEAST QUARTER OF THE NORTHWEST QUARTER OF SAID SECTION 5; THENCE EASTERLY ON THE SOUTH LINE OF SAID SOUTHEAST QUARTER OF THE NORTHWEST QUARTER, 1320.00 FEET MORE OR LESS TO THE SOUTHEAST CORNER THEREOF; THENCE NORTHERLY ON THE EASTERLY LINE OF SAID SOUTHEAST QUARTER OF THE NORTHWEST QUARTER AND ON THE EASTERLY LINE OF SAID LOT 3, A DISTANCE OF 2675.31 FEET TO THE POINT OF BEGINNING, AND CONTAINING 75.66 ACRES, MORE OR LESS.

PARCEL 3:

LOTS THREE AND FOUR IN SECTION 6, TOWNSHIP 14 SOUTH, RANGE 64 WEST OF THE 6TH P.M., COUNTY OF EL PASO, STATE OF COLORADO.

CITY FILE NO.: CPC ZC 21-00087

PARCEL 4:

PARCEL A: THE EAST HALF OF THE SOUTHEAST QUARTER OF SECTION 6, TOWNSHIP 14 SOUTH, RANGE 64 WEST OF THE 6TH P.M., COUNTY OF EL PASO, STATE OF COLORADO.

PARCEL B: THE NORTHEAST QUARTER, EXCEPT THAT PORTION CONVEYED BY DEED RECORDED JANUARY 3, 1975 IN BOOK 2726 AT PAGE 286, EL PASO COUNTY RECORDS AND THE SOUTHEAST QUARTER, EXCEPT A 3 ACRE TRACT ALONG THE EASTERLY SECTION LINE AND EXCEPTING THE SOUTHEAST QUARTER OF THE SOUTHEAST QUARTER AND EXCEPTING THAT PORTION CONVEYED BY DEED RECORDED JANUARY 2, 1976 IN BOOK 2801 AT PAGE 128, EL PASO COUNTY RECORDS, AND EXCEPTING THAT PORTION CONVEYED BY DEED RECORDED IN BOOK 2726 AT PAGE 286 OF SAID RECORDS, AND EXCEPTING THOSE PORTIONS CONVEYED BY DEEDS RECORDED JULY 1, 1981 IN BOOK 3451 AT PAGE 174, DEED RECORDED AUGUST 15, 1983 IN BOOK 3768 AT PAGE 164 AND DEED RECORDED APRIL 14, 1997 UNDER RECEPTION NO. 97041472 AND DEED RECORDED OCTOBER 17, 2003 UNDER RECEPTION NO. 203245345 OF SAID RECORDS, ALL IN SECTION 7, TOWNSHIP 14 SOUTH, RANGE 64 WEST OF THE 6TH PRINCIPAL MERIDIAN, COUNTY OF EL PASO, STATE OF COLORADO.

PARCEL C: A PORTION OF THE EAST HALF OF SECTION 7, TOWNSHIP 14 SOUTH, RANGE 64 WEST OF THE 6TH PRINCIPAL MERIDIAN, AND MORE PARTICULARLY DESCRIBED AS FOLLOWS: BEGINNING AT A POINT ON THE NORTH-SOUTH CENTERLINE OF SAID SECTION 7, WHICH IS 251.58 FEET SOUTHERLY OF THE NORTHWEST CORNER OF THE SOUTHWEST ONE QUARTER OF THE NORTHEAST ONE QUARTER OF SAID SECTION 7; THENCE (1) SOUTH 00 DEGREES 00 MINUTES 00 SECONDS WEST ON SAID NORTH-SOUTH CENTERLINE, 1333.93 FEET; (2) SOUTH 89 DEGREES 54 MINUTES 47 SECONDS EAST, 318.24 FEET; (3) NORTH 00 DEGREES 00 MINUTES 00 SECONDS EAST, 1333.93 FEET; (4) NORTH 89 DEGREES 54 MINUTES 47 SECONDS WEST, 318.24 FEET TO THE POINT OF BEGINNING, COUNTY OF EL PASO, STATE OF COLORADO.

PARCEL 5:

NORTHWEST QUARTER OF THE NORTHEAST QUARTER, EXCEPT ANY PORTION THEREOF CONVEYED IN WARRANTY DEED RECORDED JANUARY 3, 1975 IN BOOK 2726 AT PAGE 286, SECTION 7, TOWNSHIP 14 SOUTH, RANGE 64 WEST OF THE 6TH P.M., COUNTY OF EL PASO, STATE OF COLORADO.

THE ABOVE DESCRIPTION PRODUCES A CALCULATED AREA OF 40,341,085 SQUARE FEET (926.10389 ACRES), MORE OR LESS



ROBERT L. MEADOWS, PLS 38977
PREPARED FOR AND ON BEHALF OF MATRIX DESIGN GROUP, INC.
2435 RESEARCH PKWY, SUITE 300
COLORADO SPRINGS, CO 80920
PH. (719)575-0100