

# LEGAL DESCRIPTION :

A PORTION OF AIR LANE AS DEPICTED AS POTTER DRIVE IN HILLCREST ACRES AT PLAT BOOK B-2 PAGE 64 AND A PORTION OF A 20.00 FOOT TRACT AS RECORDED AT RECEPTION NUMBER 099087783 AND QUITCLAIMED TO THE CITY OF COLORADO SPRINGS AT RECEPTION NUMBER 222134799 ALL OF THE RECORDS OF EL PASO COUNTY, COLORADO;  
IN THE SOUTHEAST QUARTER OF SECTION 8, TOWNSHIP 14 SOUTH, RANGE 65 WEST OF THE 6TH/ P.M., IN EL PASO COUNTY, COLORADO,  
MORE PARTICULARLY DESCRIBED AS FOLLOWS:

**BEGINNING** AT THE NORTHWEST CORNER OF **SPACE VILLAGE ADDITION NO. 1 ANNEXATION PLAT** AS RECORDED RECEPTION NUMBER 222715049 OF THE RECORDS OF EL PASO COUNTY, COLORADO;  
THENCE N00°18'02" W AND COINCIDENT WITH THE WESTERLY LINE OF SAID AIR LANE A DISTANCE OF 10.00 FEET TO A POINT;  
THENCE N89°40'19" E A DISTANCE OF 70.00 FEET;  
THENCE N00°18'02" W A DISTANCE OF 150.00 FEET;  
THENCE N89°41'58" E A DISTANCE OF 10.00 FEET TO A POINT ON THE WEST LINE OF AN UNPLATTED TRACT AS RECORDED AT **RECEPTION NUMBER 218139837** AND THE EAST LINE OF SAID 20.00 FOOT TRACT AS RECORDED AT **RECEPTION NUMBER 099087783**;  
THENCE S00°18'02" E AND COINCIDENT WITH THE EAST LINE OF SAID 20.00 FOOT TRACT AND THE WEST LINE OF SAID UNPLATTED TRACT A DISTANCE OF 160.00 FEET TO A POINT ON THE NORTH LINE OF SAID **SPACE VILLAGE ADDITION NO. 1 ANNEXATION PLAT**;  
THENCE S89°40'19" W AND COINCIDENT WITH THE NORTH LINE OF SAID **SPACE VILLAGE ADDITION NO. 1 ANNEXATION PLAT** A DISTANCE OF 80.00 FEET TO THE **POINT OF BEGINNING**

SAID PARCEL CONTAINS 2,300 SQUARE FEET, (0.053 ACRES), MORE OR LESS.

THE LINEAR UNIT OF MEASURE USED FOR THIS SURVEY IS THE U.S. Survey foot.



## ANNEXATION

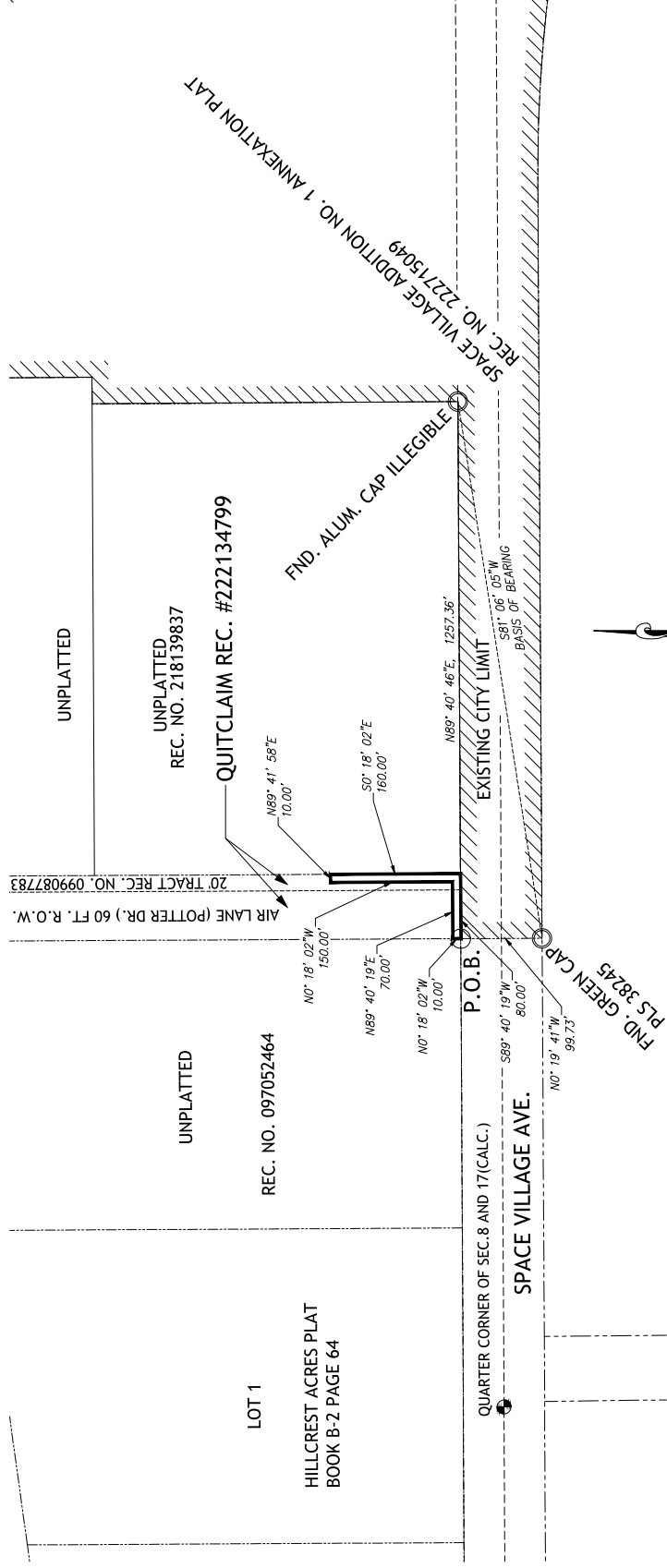
AIR LANE Addition No.1  
Description

Drawn By: R. Kotwica Date: 10/11/2023

Job Number: 2023028 PAGE 1 OF 1

# ANNEXATION PLAT AIR LANE ADDITION NO. 1

A PORTION OF THE SOUTHEAST QUARTER OF SECTION 8 TOWNSHIP 14 SOUTH, RANGE 65 WEST OF THE 6TH P.M., to the City of Colorado Springs, El Paso County, Colorado



**BE IT KNOWN BY THESE PRESENTS:**

THAT THE CITY OF COLORADO SPRINGS, COLORADO, A HOME RULE CITY AND COLORADO MUNICIPAL CORPORATION, BEING THE PETITIONER FOR THE ANNEXATION OF THE FOLLOWING DESCRIBED TRACT OF LAND TO WIT:

**LEGAL DESCRIPTION :**

A PORTION OF AIR LANE AS DEPICTED AS POTTER DRIVE IN HILLCREST ACRES AT PLAT BOOK B-2 PAGE 64 AND A PORTION OF A 20.00 FOOT TRACT AS RECORDED AT RECEPTION NUMBER 09907783 AND QUITCLAIMED TO THE CITY OF COLORADO SPRINGS AT RECEPTION NUMBER 222715049 ALL OF THE RECORDS OF EL PASO COUNTY, COLORADO;  
 IN THE SOUTHEAST QUARTER OF SECTION 8, TOWNSHIP 14 SOUTH, RANGE 65 WEST OF THE 6TH P.M., IN EL PASO COUNTY, COLORADO,  
 MORE PARTICULARLY DESCRIBED AS FOLLOWS:

**BEGINNING** AT THE NORTHWEST CORNER OF **SPACE VILLAGE ADDITION NO. 1 ANNEXATION PLAT** AS RECORDED RECEPTION NUMBER 222715049 OF THE RECORDS OF EL PASO COUNTY, COLORADO;  
 THENCE N0°18'02" W AND COINCIDENT WITH THE WESTERLY LINE OF SAID AIR LANE A DISTANCE OF 10.00 FEET TO A POINT;  
 THENCE N89°40'19" E A DISTANCE OF 70.00 FEET;  
 THENCE N0°18'02" W A DISTANCE OF 150.00 FEET;  
 THENCE N89°41'58" E A DISTANCE OF 10.00 FEET TO A POINT ON THE WEST LINE OF AN UNPLATTED TRACT AS RECORDED AT RECEPTION NUMBER 218139837 AND THE EAST LINE OF SAID 20.00 FOOT TRACT AS RECORDED AT RECEPTION NUMBER 09907783;  
 THENCE S0°18'02" E AND COINCIDENT WITH THE EAST LINE OF SAID 20.00 FOOT TRACT AND THE WEST LINE OF SAID UNPLATTED TRACT A DISTANCE OF 160.00 FEET TO A POINT ON THE NORTH LINE OF SAID SPACE VILLAGE ADDITION NO. 1 ANNEXATION PLAT;  
 THENCE S89°40'19" W AND COINCIDENT WITH THE NORTH LINE OF SAID SPACE VILLAGE ADDITION NO. 1 ANNEXATION PLAT A DISTANCE OF 80.00 FEET TO THE POINT OF BEGINNING

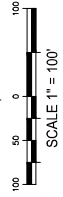
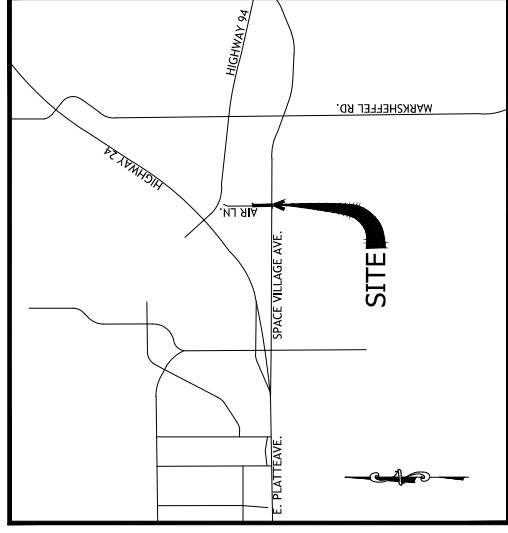
ALL BEARINGS ARE BASED ON A LINE FROM THE SOUTHWEST CORNER OF A TRACT AS RECORDED IN THE RECORDS OF THE EL PASO COUNTY CLERK'S OFFICE AT RECEPTION NUMBER 218139837, AND THE SOUTHWEST CORNER OF SPACE VILLAGE ADDITION NO. 1 ANNEXATION PLAT AS RECORDED IN THE RECORDS OF THE EL PASO COUNTY CLERK'S OFFICE AT RECEPTION NUMBER 222715049 AND WAS ASSUMED TO BEAR S81°06'05" W, AS MONUMENTED ON THE NORTHEAST END WITH AN ILLEGIBLE ALUMINUM CAP AND TO THE SOUTHWEST END AS MONUMENTED WITH A GREEN CAP MARKED PLS 38245.

SAID PARCEL CONTAINS 2.300 SQUARE FEET, (0.055 ACRES), MORE OR LESS.

THE LINEAR UNIT OF MEASURE USED FOR THIS SURVEY IS THE U.S. Survey foot.

TOTAL PERIMETER OF THE AREA FOR ANNEXATION: 480.00'  
 ONE-SIXTH (1/6TH) OF THE TOTAL PERIMETER: 80.00' (16.67%)  
 PERIMETER OF THE AREA CONTIGUOUS TO THE EXISTING CITY LIMITS: 80.00' (16.67%)

**NOTICE:**  
 ACCORDING TO COLORADO LAW, YOU MUST COMMENCE ANY LEGAL ACTION BASED UPON ANY DEFECT IN THIS SURVEY WITHIN THREE YEARS AFTER YOU FIRST DISCOVER SUCH DEFECT. IN NO EVENT MAY ANY ACTION BASED UPON ANY DEFECT IN THIS SURVEY BE COMMENCED MORE THAN TEN YEARS FROM THE DATE OF THE CERTIFICATION SHOWN HEREON.



**SURVEYOR'S STATEMENT:**

THE UNDERSIGNED REGISTERED LAND SURVEYOR IN THE STATE OF COLORADO HEREBY CERTIFIES THAT THE ACCOMPANYING ANNEXATION PLAT WAS DRAWN UNDER HIS SUPERVISION AND ACCURATELY SHOWS THE DESCRIBED TRACT OF LAND, AND THAT AT LEAST ONE SIXTH (1/6) OF THE PERIPHERAL BOUNDARY OF SAID TRACT IS CONTIGUOUS TO THE PRESENT BOUNDARY OF THE CITY OF COLORADO SPRINGS, COLORADO, EL PASO COUNTY, COLORADO TO THE BEST OF HIS KNOWLEDGE AND BELIEF.

THIS DAY OF \_\_\_\_\_, 2024  
 Robert A. Piscioita, Jr., Colorado P.L.S. 38224  
 For and on behalf of The City of Colorado Springs  
 30 S. Nevada Ave, Suite 402  
 Colorado Springs, CO, 80901  
 719-385-5545

**OWNER:**

The aforementioned, City of Colorado Springs, Colorado, a home rule city and Colorado Municipal Corporation, has executed this instrument this \_\_\_ day of \_\_\_\_\_, 2024 A.D.

\_\_\_\_\_  
 Blessing A. Mobolade,  
 Mayor

Attest: \_\_\_\_\_  
 \_\_\_\_\_  
 City Clerk

State of Colorado )  
 ) ss  
 County of El Paso)

The foregoing instrument was acknowledged before me this \_\_\_ day of \_\_\_\_\_, 2024 A.D. by Blessing A. Mobolade, Mayor of the City of Colorado Springs, Colorado, a home rule city and Colorado Municipal Corporation.

Witness my hand and seal

My commission expires: \_\_\_\_\_ Notary Public

**CITY OF COLORADO SPRINGS APPROVAL:**

On behalf of the City of Colorado Springs, the undersigned hereby approve for filing the accompanying annexation plat of 'Air Lane Addition No. 1'.

City Planning Director \_\_\_\_\_ Date \_\_\_\_\_

City Engineer \_\_\_\_\_ Date \_\_\_\_\_

The annexation of the real property shown on this plat is approved pursuant to an ordinance made and adopted by THE CITY OF COLORADO SPRINGS, EL PASO COUNTY, COLORADO, by actions of The City Council of The City of Colorado Springs at it's meeting on \_\_\_ day of \_\_\_\_\_, 2024, A.D.

City Clerk \_\_\_\_\_ Date \_\_\_\_\_

**CLERK AND RECORDER**

STATE OF COLORADO )  
 ) ss  
 COUNTY OF EL PASO )

I HEREBY CERTIFY THAT THIS INSTRUMENT WAS FILED FOR RECORD IN MY OFFICE AT \_\_\_\_\_ O'CLOCK \_M\_ THIS \_\_\_\_\_ DAY OF \_\_\_\_\_, 2024, A.D. AND IS DULY RECORDED AT RECEPTION NUMBER \_\_\_\_\_ OF THE RECORDS OF EL PASO COUNTY, COLORADO.

STEVE SCHLEIKER  
 CLERK AND RECORDER.

BY \_\_\_\_\_  
 DEPUTY

SURCHARGE: \_\_\_\_\_  
 FEE: \_\_\_\_\_

AIR LANE ADDITION NO. 1  
 ANNEXATION PLAT

DATE: 10/11/23 JOB NUMBER: 2023028 REV

SCALE: 1" = 100' DRAWN BY: Richard Katoke SHEET 1 OF 1

ANEX-23-0023