

ORDINANCE NO. 20-6

AN ORDINANCE AMENDING ORDINANCE NO. 19-87  
(2020 APPROPRIATION ORDINANCE) FOR A  
SUPPLEMENTAL APPROPRIATION TO THE GENERAL  
FUND IN THE AMOUNT OF \$329,828 FOR PARTIAL  
CONSTRUCTION COSTS OF THE TUTT BOULEVARD  
BRIDGE OVER COTTONWOOD CREEK

WHEREAS, an amount of \$329,828 was provided as bridge fees assessed and collected from the Reel and Powerwood Annexation agreements when property was platted to fund the construction of the Tutt Boulevard Bridge over Cottonwood Creek and is currently held in a City escrow account;

WHEREAS, the location of this bridge has been identified where Tutt Boulevard will cross Cottonwood Creek and extend north from its current location at the intersection of Tutt Boulevard and Cowpoke Road as detailed in the City's Major Thoroughfare Plan;

WHEREAS, the Tutt Boulevard Bridge over Cottonwood Creek is needed in order to construct the Tutt/Cowpoke Detention Facility (PR-2);

WHEREAS, the City is committed to constructing Tutt/Cowpoke Detention Facility (PR-2) per the Intergovernmental Agreement (IGA) with Pueblo County at this location beginning in 2020;

WHEREAS, the City will contract for the construction of the Tutt Boulevard Bridge; the bridge fee funds in escrow of \$329,828 will be used to partially offset the estimated \$3,500,000 project costs;

WHEREAS, the bridge fee funds in escrow must be recognized as revenue into, and expended from, the General Fund.

NOW, THEREFORE, BE IT ORDAINED BY THE CITY COUNCIL OF THE CITY OF COLORADO SPRINGS:

Section 1. That Ordinance No. 19-87 is hereby amended by increasing the General Fund revenue and expenditure appropriation in the amount of \$329,828 in order to partially offset the costs to construct the Tutt Boulevard Bridge. The source of funds is the Tutt Boulevard Bridge Fee which is currently held in escrow.

Section 2. This ordinance shall be in full force and effect from and after its final adoption and publication as provided by Charter.

Section 3. Council deems it appropriate that this ordinance be published by title and summary prepared by the City Clerk and that this ordinance shall be available for inspection and acquisition in the office of the City Clerk.

Introduced, read, passed on first reading and ordered published this 14<sup>th</sup> day of January, 2020.


**Finally passed:** January 28<sup>th</sup>, 2020

  
\_\_\_\_\_  
Council President

**Mayor's Action:**

Approved: January 31, 2020  
 Disapproved: \_\_\_\_\_, based on the following objections:

\_\_\_\_\_  
\_\_\_\_\_


  
\_\_\_\_\_  
Mayor

**Council Action After Disapproval:**

- Council did not act to override the Mayor's veto.
- Finally adopted on a vote of \_\_\_\_\_, on \_\_\_\_\_.
- Council action on \_\_\_\_\_ failed to override the Mayor's veto.

\_\_\_\_\_  
Council President

ATTEST:


  
\_\_\_\_\_  
Sarah B. Johnson, City Clerk




CAO: TSE  
COS: \_\_\_\_\_

I HEREBY CERTIFY, that the foregoing ordinance entitled **“AN ORDINANCE AMENDING ORDINANCE NO. 19-87 (2020 APPROPRIATION ORDINANCE) FOR A SUPPLEMENTAL APPROPRIATION TO THE GENERAL FUND IN THE AMOUNT OF \$329,828 FOR PARTIAL CONSTRUCTION COSTS OF THE TUTT BOULEVARD BRIDGE OVER COTTONWOOD CREEK”** was introduced and read at a regular meeting of the City Council of the City of Colorado Springs, held on January 14<sup>th</sup>, 2020; that said ordinance was finally passed at a regular meeting of the City Council of said City, held on the 28<sup>th</sup> day of January, 2020, and that the same was published by title and summary, in accordance with Section 3-80 of Article III of the Charter, in the Transcript, a newspaper published and in general circulation in said City, at least ten days before its passage.

IN WITNESS WHEREOF, I have hereunto set my hand and affixed the seal of the City, this 31<sup>st</sup> day of January, 2020.

  
Sarah B. Johnson, City Clerk



1<sup>st</sup> Publication Date: January 17<sup>th</sup>, 2019

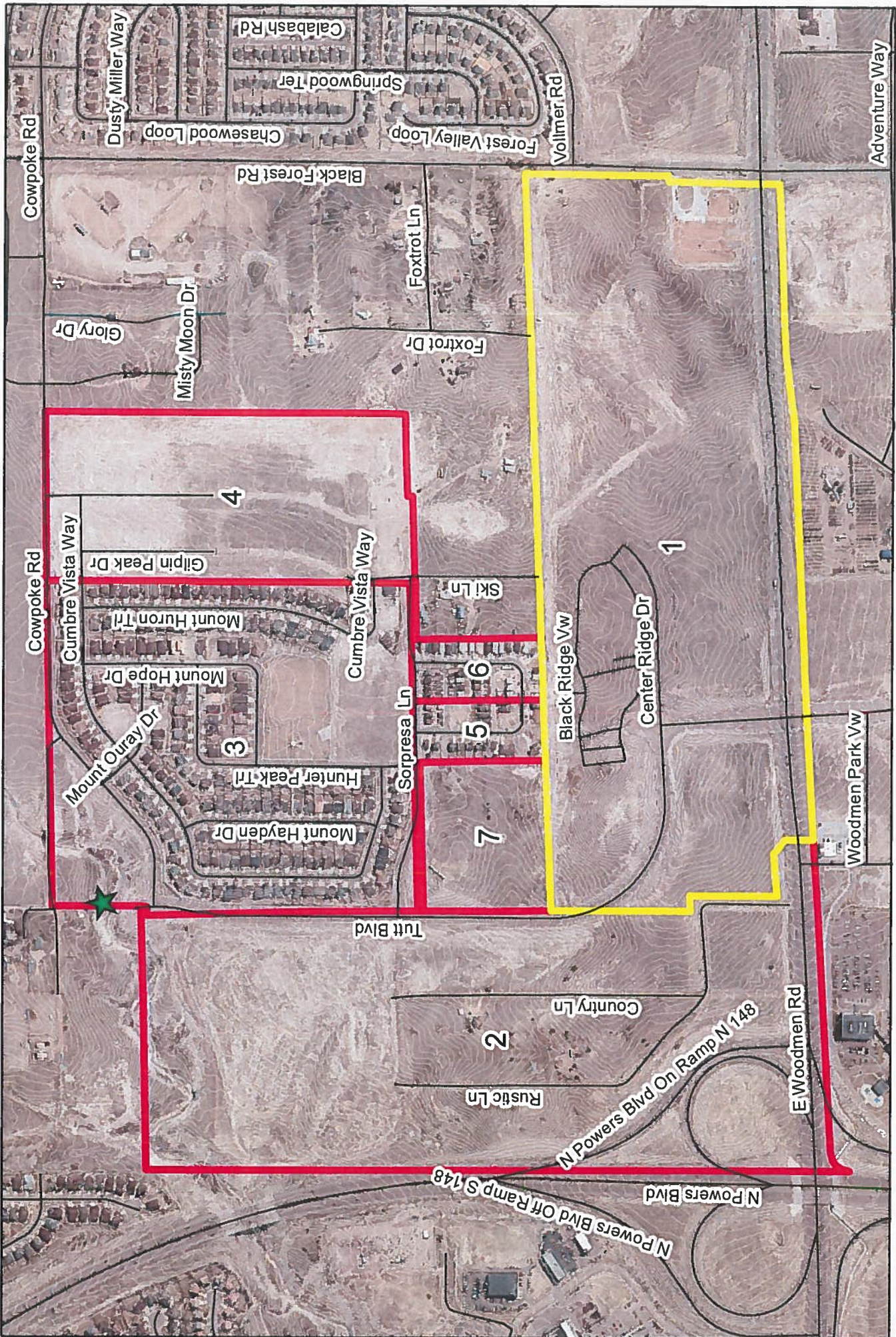
2<sup>nd</sup> Publication Date: February 5<sup>th</sup>, 2020

Effective Date: February 10<sup>th</sup>, 2020

Initial: SBJ  
City Clerk



# Exhibit A





 Tuttle Bridge Location
 
 Powerwood Annexation  
 Reel Annexation

This map was prepared by the City of Woodmen, Missouri, for the purpose of illustrating the proposed Powerwood Annexation and Reel Annexation. The map is not intended to be used for any other purpose. The City of Woodmen, Missouri, is not responsible for any errors or omissions on this map.

EXHIBIT A



# Exhibit B

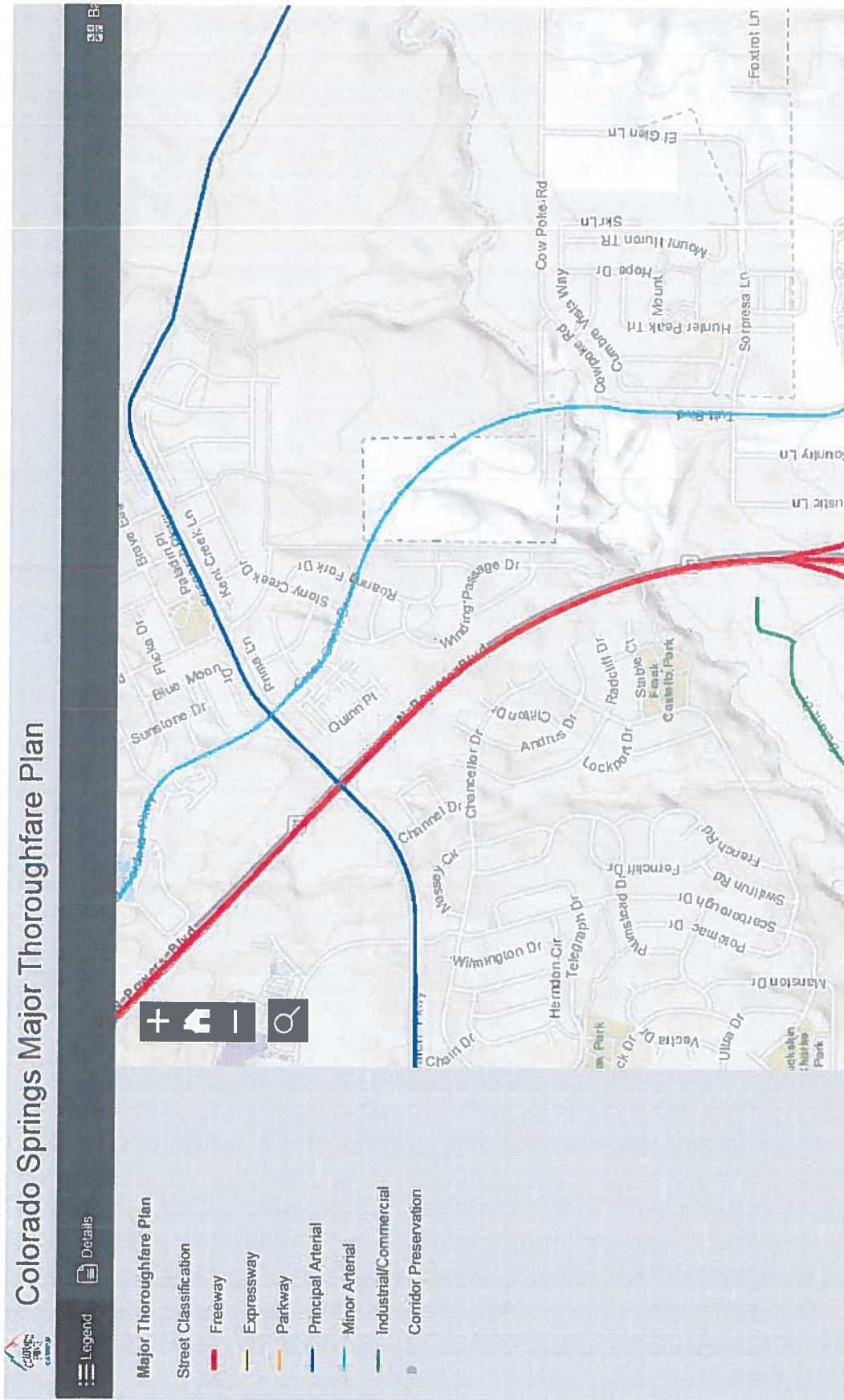


EXHIBIT B