

ORDINANCE NO. 18-58

AN ORDINANCE ANNEXING TO THE CITY OF COLORADO  
SPRINGS THAT AREA KNOWN AS THE SANDS ADDITION  
NO. 1 ANNEXATION CONSISTING OF 38.67 ACRES

WHEREAS, pursuant to Article II, Section 30 of the Colorado Constitution and Section 31-12-101, *et seq.*, C.R.S., known as the Municipal Annexation Act of 1965, as amended (the "Annexation Act"), persons comprising one hundred percent (100%) of the landowners and owning one hundred percent (100%) of that certain territory known as The Sands Addition No. 1 Annexation, more specifically described in Exhibit "A" attached hereto and incorporated herein by reference (the "Property") filed a Petition for Annexation with the City Clerk of the City of Colorado Springs; and

WHEREAS, the City Council of the City of Colorado Springs, after proper notice as required by Section 31-12-108 C.R.S., held a hearing on May 22, 2018 pertaining to the annexation of the Property in accord with Section 31-12-109; and

WHEREAS, in accord with Section 31-12-110 of the Annexation Act, the City Council determined, by resolution, that the applicable provisions of Section 30 of Article II of the Colorado Constitution and Section 31-12-104 and 105 of the Annexation Act have been met, an election is not required under Section 31-12-107(2) of the Annexation Act, and no additional terms and conditions are to be imposed on the annexation of the Property; and

WHEREAS, the City Council has determined that said area should be annexed forthwith as part of the City of Colorado Springs.

NOW, THEREFORE, BE IT ORDAINED BY THE CITY COUNCIL OF THE CITY OF COLORADO SPRINGS:

Section 1. The Property, known as The Sands Addition No. 1 Annexation and more specifically described on the attached Exhibit "A", is hereby annexed to the City of Colorado Springs.

Section 2. When this annexation is complete, the Property shall become a part of the City of Colorado Springs for all intents and purposes on the effective

date of this ordinance, provided that the conditions of Section 31-12-113(2) C.R.S. are satisfied, with the exception of general taxation, in which respect said annexation shall not be effective until on or after January 1 next ensuing.

Section 3. The annexation agreement between the owner of the Property and the City, attached hereto as Exhibit "B" and incorporated herein by reference, (the "Annexation Agreement") is hereby approved.

Section 4. The Mayor is hereby authorized to execute the Annexation Agreement.

Section 5. This ordinance shall be in full force and effect from and after its passage and publication as provided by the City Charter.

Introduced, read, passed on first reading and ordered published this 22<sup>nd</sup> day of May, 2018.

**Finally passed:** July 10<sup>th</sup>, 2018

  
\_\_\_\_\_  
Council President

**Mayor's Action:**


- Approved on July 12th, 2018.
- Disapproved on \_\_\_\_\_, based on the following objections:

---

---

---

---

  
\_\_\_\_\_  
Mayor

**Council Action After Disapproval:**

- Council did not act to override the Mayor's veto.
- Finally adopted on a vote of \_\_\_\_\_, on \_\_\_\_\_.
- Council action on \_\_\_\_\_ failed to override the Mayor's veto.

\_\_\_\_\_  
Council President


ATTEST:


  
Sarah B. Johnson, City Clerk



I HEREBY CERTIFY, that the foregoing ordinance entitled “AN ORDINANCE ANNEXING TO THE CITY OF COLORADO SPRINGS THAT AREA KNOWN AS THE SANDS ADDITION NO. 1 ANNEXATION CONSISTING OF 38.67 ACRES” was introduced and read at a regular meeting of the City Council of the City of Colorado Springs, held on May 22<sup>nd</sup>, 2018; that said ordinance was finally passed at a regular meeting of the City Council of said City, held on the 10<sup>th</sup> day of July, 2018, and that the same was published by title and summary, in accordance with Section 3-80 of Article III of the Charter, in the Transcript, a newspaper published and in general circulation in said City, at least ten days before its passage.

IN WITNESS WHEREOF, I have hereunto set my hand and affixed the seal of the City, this 17<sup>th</sup> day of July, 2018.

  
Sarah B. Johnson, City Clerk



1<sup>st</sup> Publication Date: May 25<sup>th</sup>, 2018

2<sup>nd</sup> Publication Date: July 18<sup>th</sup>, 2018

Effective Date: July 23<sup>rd</sup>, 2018

Initial: SBS  
City Clerk



20 Boulder Crescent, STE 110  
Colorado Springs, CO 80903  
Mail to: PO Box 1360  
Colorado Springs, CO 80901  
v 719.955.5485

### **The Sands Addition No. 1 Annexation**

A PARCEL OF LAND LYING WITHIN THE WEST HALF OF SECTION 33, TOWNSHIP 13 SOUTH, RANGE 65 WEST OF THE SIXTH PRINCIPAL MERIDIAN, EL PASO COUNTY, COLORADO, AND BEING MORE PARTICULARLY DESCRIBED AS FOLLOWS:

BASIS OF BEARINGS: BEARINGS ARE BASED ON THE EASTERLY RIGHT-OF-WAY LINE OF MARKSHEFFEL ROAD BEING COINCIDENT WITH A LINE BEING 80.00 FEET EASTERLY OF THE WESTERLY LINE OF SAID SECTION 33, BEING MONUMENTED AT THE SOUTH END BY A REBAR WITH A YELLOW PLASTIC CAP STAMPED "AZTEC LS 36567", AND AT THE NORTH END BY A NO. 5 REBAR, ASSUMED TO BEAR N00°10'57"E.

COMMENCING AT THE NORTHWEST CORNER OF SAID SECTION 33;  
THENCE S00°10'57"W, A DISTANCE OF 1125.01 FEET TO A POINT COINCIDENT WITH THE CENTERLINE OF MARKSHEFFEL ROAD;  
THENCE S89°49'03"E, A DISTANCE OF 80.00 FEET TO A POINT ON THE EASTERLY RIGHT-OF-WAY LINE OF SAID MARKSHEFFEL ROAD AS CONVEYED TO EL PASO COUNTY BY THE WARRANTY DEED, AS RECORDED SEPTEMBER 14, 2010 UNDER RECEPTION NO. 210107562 OF THE RECORDS OF THE EL PASO COUNTY CLERK AND RECORDER SAID POINT ALSO BEING A POINT ON THE SOUTHERLY LINE OF MARKSHEFFEL INDUSTRIAL PARK, AS RECORDED IN PLAT BOOK Z-3 AT PAGE 125 OF SAID COUNTY RECORDS SAID POINT ALSO BEING THE POINT OF BEGINNING OF THE PARCEL OF LAND HEREIN DESCRIBED;

THENCE ALONG SAID SOUTHERLY LINE THE FOLLOWING FIVE (5) COURSES:

1. S89°47'51"E, A DISTANCE OF 663.52 FEET;
2. N66°36'44"E, A DISTANCE OF 81.74 FEET;
3. S89°55'19"E, A DISTANCE OF 349.88 FEET;
4. S00°12'12"E, A DISTANCE OF 4.51 FEET;
5. S89°55'54"E, A DISTANCE OF 270.12 FEET;

THENCE S00°04'42"W, A DISTANCE OF 1099.90 FEET TO THE CENTERLINE OF A 80 FOOT EASEMENT FOR ROAD AND UTILITY PURPOSES (PURSUANT TO BOOK 3863 AT PAGE 1414 AND BOOK 2988 AT PAGE 476 OF SAID COUNTY RECORDS);

THENCE S89°59'11"W ALONG SAID CENTERLINE, A DISTANCE OF 695.32 FEET;

THENCE S00°04'20"W, A DISTANCE OF 40.00 FEET TO A POINT ON THE SOUTH LINE OF SAID EASEMENT;

THENCE S89°55'04"E ALONG THE SOUTH LINE OF SAID EASEMENT, A DISTANCE OF 665.24 FEET TO A POINT ON THE EASTERLY RIGHT-OF-WAY LINE OF SAID MARKSHEFFEL ROAD;

THENCE N89°49'03"W, A DISTANCE OF 160.00 FEET;

THENCE N00°10'57"E, A DISTANCE OF 1116.24 FEET;

THENCE S89°49'03"E, A DISTANCE OF 160.00 FEET TO THE POINT OF BEGINNING;

SAID PARCEL CONTAINS A CALCULATED AREA OF 38.6766 ACRES OF LAND, MORE OR LESS.

**EXHIBIT A**

**RESOLUTION OF THE BOARD OF DIRECTORS OF  
THE SANDS METROPOLITAN DISTRICTS NOS. 1-3**

**CONCERNING THE APPROVAL OF AN INTERGOVERNMENTAL AGREEMENT  
WITH THE CITY OF COLORADO SPRINGS, COLORADO**

**WHEREAS**, a Consolidated Service Plan for The Sands Metropolitan District Nos. 1, 2 and 3, as well as The Sands Metropolitan District No. 4 ("District No. 4"), dated September 30, 2016 (the "Service Plan") was approved by the El Paso County Board of County Commissioners on by Resolution No. 16-349, on October 4, 2016, for the purpose of providing certain parameters for the financing, development and administration of certain public facilities, improvements and appurtenances within the area legally permitted to be served by The Sands Districts 1-3, and District No. 4 (collectively, the "Districts"), and the development of the area generally located adjacent to the intersection of Constitution Avenue and Marksheffel Road (The Sands Districts 1-3), and a second parcel located near the intersection of Highway 24 and Highway 94 (District No. 4) (the Districts' "Service Area"); and

**WHEREAS**, since the time of the formation of the Districts, Babcock Land Corp. and Lorson South Land Corp., who are the owners/developers of the property located within the boundaries of The Sands Districts 1-3 (collectively, the "Developer"), approached the City, through the City Council of the City ("City Council"), with a proposal to annex to the City the property within The Sands Districts 1-3 (the "Annexation Property") under that certain Annexation Agreement by and among the City and the Developer; and

**WHEREAS**, the Developer organized the Districts in order to undertake that portion of the design, construction, installation, acquisition, funding, operations and maintenance of public improvements which the Districts are allowed to perform under Title 32 of the Colorado Revised Statutes and under the Service Plan, and it is contemplated that the Annexation Agreement with the City will further such efforts in connection with the public improvements within the Annexation Property; and

**WHEREAS**, the City and The Sands Districts 1-3 have determined it to be in the best interests of their respective taxpayers, residents and property owners to clearly set forth the rights and responsibilities of the Parties with respect to the Annexation Property and agreed to execute an intergovernmental agreement to provide for change of approval authority, maximum mill levy limitations less than provided in the original service plan and restrictions on eminent domain as provided in the attached Intergovernmental Agreement (*see attached*); and

**WHEREAS**, upon approval of the annexation of the Property within District Nos. 1-3 to the City, the terms and conditions of the Intergovernmental Agreement will be effective and apply to all property annexed to the City; and

**NOW, THEREFORE, THE BOARD OF DIRECTORS OF THE SANDS METROPOLITAN DISTRICT NOS. 1-3 RESOLVES AS FOLLOWS:**

1. The District's legal counsel, manager, and financial consultants are hereby directed to take such action as necessary to execute and implement the terms and conditions of

the Intergovernmental Agreement upon successful completion of the annexation of the property to the City of Colorado Springs.

2. The District's legal counsel, manager, and financial consultants are hereby directed to take such action as necessary to refine and adjust the mill levies and powers and authorities of District Nos. 1-3 consistent with the IGA upon its effective date and upon completion of the annexation to the City.

3. This Resolution is conditioned and contingent upon the annexation of the Property to the City of Colorado Springs, Colorado. Should annexation not be completed or effective, the District Nos. 1-3 shall have the ability to rescind this Resolution and revert back to those limitations provided in the Service Plan, as amended.

4. The District's Board of Directors hereby ratify, affirm, and approve all actions taken to date by the District's legal counsel, manager, and financial consultants related to the Service Plan and the annexation of the property to the City of Colorado Springs and to submit any necessary filings or amendments necessary to accomplish the objectives of this Resolution and to comply with the Intergovernmental Agreement with the City of Colorado Springs.

5. The District's Board of Directors shall reaffirm with the owner of the Property their limitations and to the extent possible and permissible, shall coordinate efforts with the Property owner/builder on amendments and changes necessary to make the limitation of the mill levy permanent as soon as practical and possible after effective date of the annexation.

I hereby affirm that the Board meeting of District Nos. 1-3 was validly called and this resolution and the Intergovernmental Agreement was ADOPTED AND APPROVED the 6th DAY OF June, 2018.

**THE SANDS  
METROPOLITAN DISTRICT NOS. 1-3**


  
S. Alan Vancil, Secretary

EXHIBIT A

Copy of Intergovernmental Agreement with the City of Colorado Springs



# CHEROKEE METROPOLITAN DISTRICT

## RESOLUTION 2018 - 07

### A RESOLUTION OF THE BOARD OF DIRECTORS OF THE CHEROKEE METROPOLITAN DISTRICT AUTHORIZING FILING OF STIPULATED MOTION TO SET ASIDE FINDINGS OF FACT, CONCLUSIONS OF LAW AND ORDER, AND DISMISS APPEAL

COMES NOW, the President of Cherokee Metropolitan District ("District"), and certifies that at a special meeting of the Board of Directors of the District, held July 2, 2018 at 6250 Palmer Park Boulevard, Colorado Springs, CO 80915, the following resolution was adopted, to-wit:

WHEREAS, the property owners set forth below previously petitioned Cherokee Metropolitan District for the exclusion from said District of the land described in the Petition for Exclusion attached hereto as **Exhibit A**;

WHEREAS, the District denied the Petition for Exclusion following a public hearing held on August 8, 2017;

WHEREAS, the property owners filed an appeal of the with the El Paso County Board of County Commissioners ("BOCC") pursuant to C.R.S. § 32-1-501(5)(b), and during its regular meeting on December 28, 2017, following presentations by both parties, the BOCC voted 4-0 in favor of granting the Petition for Exclusion;

WHEREAS, the District then filed an appeal with the El Paso County District Court and, on June 28, 2018, after the parties had filed their respective briefs, the Court issued Findings of Fact, Conclusions of Law and Order ("Order") wherein the District Court denied the Petition for Exclusion;

WHEREAS, prior to entry of the Order, District representatives were considering dismissal of the appeal as a gesture of good faith to enter into discussions with the City of Colorado Springs and Colorado Springs Utilities about the future of water and wastewater services in the District;

WHEREAS, the District scheduled a special Board meeting to be held on Monday, July 2, 2018, for the purpose of considering dismissal of the appeal; and

WHEREAS, because of entry of the Order, the District desires to authorize the filing of a joint motion, together with the property owners, and substantially in the form attached hereto as **Exhibit B**, requesting that the District Court set aside the Order and dismiss the District's appeal, so that the decision by the El Paso County Board of County Commissioners on December 28, 2017 will stand and the property will be excluded from the District;

NOW, THEREFORE, BE IT RESOLVED that the Board of Directors of the Cherokee Metropolitan District as follows:


1. The Board approves the filing of the Stipulated Motion, subject to the approval of its General Counsel.

2. The Board directs its General Counsel, upon approval, to execute the Stipulated Motion on behalf of the District and effectuate any necessary filings for the exclusion of the property, as described in **Exhibit C**, with the El Paso County District Court in Case No. 57CV CV035353.


DONE AND RESOLVED this 2<sup>nd</sup> day of July, 2018.

CHEROKEE METROPOLITAN DISTRICT

By:

  
Steven Hasbrouck, President

ATTEST:

  
Secretary

**THE SANDS ADDITION NO. 1  
ANNEXATION AGREEMENT**

THIS ANNEXATION AGREEMENT "Agreement", dated this 5<sup>th</sup> day of JUNE, 2018, is between the City of Colorado Springs, a home rule city and Colorado municipal corporation ("City"), and Lorson South Land Corporation ("Owners" or "Property Owners").

I.  
INTRODUCTION

The Owners own all of the real property located in El Paso County, Colorado, identified and described on the legal description attached as Exhibit A (the "Property").

The growth of the Colorado Springs metropolitan area makes it likely that the Property will experience development in the future. The Owners will be required to expend substantial amounts of funds for the installation of infrastructure needed to service the Property and, therefore, desires to clarify Owners' obligations for installation of or payment for any off-site infrastructure or improvements and with regard to the City's agreements with respect to provision of services to the Property and cost recoveries available to Owners. Subject to the terms and conditions set forth in this Agreement, both the City and Owners wish to annex the Property into the City to ensure its orderly development. In consideration of the mutual covenants contained in this Agreement, the receipt and sufficiency of which are acknowledged by each of the parties, the City and Owners agree as follows.

II.  
ANNEXATION

The Owners have petitioned the City for annexation of the Property. The annexation will become effective upon final approval by the City Council and the recording of this annexation agreement, the annexation plat, The Sands Addition No. 1 special warranty deed and irrevocable consent to the appropriation, withdrawal, and use of groundwater as forth in Exhibit B, and the annexation ordinance with the El Paso County Clerk and Recorder.

All references to the Property or to the Owners' Property are to the Property described in Exhibit A except as otherwise indicated.

III.  
LAND USE

The Sands Master Plan for the Property has been proposed and submitted to the City for approval. Owners will comply with the approved Master Plan or an amended Master Plan approved in accord with applicable provisions of the Code of the City of Colorado Springs 2001, as amended or recodified ("City Code").

IV.  
ZONING

A. Zoning. The Planning and Community Development Department of the City agrees to recommend that the initial zone for the Owners' Property shall include those portions of M-1/AO/SS (Light Industrial with Airport Overlay and Streamside Overlay; CPC ZC 17-00081), R1-6000/DFOZ/AO/SS (Single-family Residential with Design Flexibility Overlay, Airport Overlay and Streamside Overlay; CPC ZC 17-00082), and PBC/AO/SS (Planned Business Center with Airport Overlay and Streamside Overlay, CPC ZC 17-00083) as identified on The Sands Master Plan, CPC MP 17-00080, and The Sands Concept Plan, CPC CP 17-00084, upon annexation. A future development plan shall be required for any use. Owner acknowledges the Property shall also be zoned with Airport Overlay with an Avigation Easement over the entire Property. Owners acknowledge and understand that the City Council determines what an appropriate initial zone is for the Property, and the recommendation contained in this Agreement does not bind the Planning Commission or City Council to adopt the recommended zone for the Property.

B. Change of Zoning. Any future change of zone district request shall conform to The Sands Master Plan, CPC MP 17-00080, as approved or as amended by the City in the future. Rezoning in accord with the zones reflected on the Master Plan must occur prior to actual development of the site.

V.  
PUBLIC FACILITIES

A. General. As land is annexed into the City it is anticipated that land development will occur. In consideration of this land development, the City requires public facilities and improvements to be designed, extended, installed, constructed, dedicated and conveyed as part of the land development review and construction process. Public facilities and improvements are those improvements to property which, after being constructed by the Owners and accepted by the City, shall be maintained by the City or another public entity. Generally, the required public facilities and improvements and their plan and review process, design criteria, construction standards, dedication, conveyance, cost recovery and reimbursement, assurances and guaranties, and special and specific provisions are addressed in Chapter 7, Article 7 of the City Code (the "Subdivision Code"). Public facilities and improvements include but are not necessarily limited to: 1.) Utility facilities and extensions for water, wastewater, fire hydrants, electric, gas, streetlights, telephone, and telecommunications (For water, wastewater, gas and electric utility service, refer to Chapter 12 of the City Code and Section VI. "Utilities Services" and Section VII. "Water Rights" of this Agreement.); 2.) Streets, alleys, traffic control, sidewalks, curbs and gutters, trails, and bicycle paths; 3.) Drainage facilities for the best management practice to control, retain, detain, and convey flood and surface waters; 4.) Arterial roadway bridges; 5.) Parks; 6.) Schools; and 7.) Other facilities and improvements warranted by a specific land development proposal.

It is understood that all public facilities and improvements shall be subject to the provisions of the Chapter 7, Article 7 of the City Subdivision Code, unless otherwise specifically provided for under the terms and provisions of this Agreement. Those specifically modified public facilities and improvements provisions are as follows:

Metropolitan Districts. The Owners and City agree that the Property is a part of The Sands Metropolitan District Nos. 1-3 ("Sands Districts") each of which are created to finance, design, extend, install, and construct specific public facilities and improvements as identified in the approved service plan for the Sands Districts. The Service Plan for the Sands Districts has been approved by the El Paso County Board of County Commissioners. Owners

acknowledge that the City and the Sands Districts intend to enter into an Intergovernmental Agreement, wherein the Sands Districts agree to, among other matters, adopt a new service plan as approved by the City. Owners agree to improvements identified in the Concept Plan that will be the responsibility of the Owners to finance, design extend, install, and construct.

C. Streets, bridge and Traffic Control. Unless provided elsewhere in this Agreement, the Owners agree to construct, at the Owners' expense, those street, bridge and/or traffic improvements adjacent to or within the Property. These improvements shall also include mutually acceptable dedications of rights-of-way and easements, and extension of streets and rights-of-way. The provisions of City Code §§ 7.7.706 (Reimbursements) and 7.7.1001-1006 (Arterial Roadway Bridges) are excluded. City participation or reimbursement for Arterial Streets and Arterial Bridges within the Property will not be allowed.

1. On-Site or Adjacent Streets: Owners agree to comply with timing and phasing of construction responsibilities outlined specifically on The Sands Master Plan CPC MP 17-00080 and The Sands Concept Plan CPC CP 17-00084 and any subsequent amendments.

- a. Marksheffel Road full movement access (Genoa Drive): The Owners will be responsible to construct the proposed full movement access along Marksheffel Road to meet City standards for a channelized-T intersection design. The Owners will be responsible to construct a northbound right-turn lane that shall be 290 feet long, plus a 240-foot taper. The Owners will be responsible to construct a southbound left-turn lane that shall be 340 feet long, plus a 240-foot taper. The Owners will also be responsible to construct a southbound left-turn acceleration lane along Marksheffel Road. This lane shall be 550 feet long, plus a 162-foot taper.
- b. Marksheffel Road three-quarter movement access (commercial access): The Owners will be responsible to construct a southbound left-turn lane. This lane shall be 340 feet long, plus a 240-foot taper. The Owners will also be responsible to restripe the existing northbound right-turn acceleration lanes as a continuous right-turn acceleration/deceleration lane.
- c. Constitution Commercial Access, right in/right out: The Owners will be responsible to construct the proposed right in/right out off of Constitution.
- d. The full movement access improvements as listed in subsection (a) of this section will be required during development of the residential parcel; the three-quarter movement access improvements as listed in subsection (b) and right in/right out improvements listed in subsection (c) of this section will be required during development of the commercial parcel; and each will correspond with further review and design approval by the City.
- e. The City acknowledges and hereby accepts Owners' proposed access points off of Capital Drive of which right-of-way is owned and maintained by El Paso County. Owners will submit for approval from the County for such access points.

2. Off-Site Streets and Bridges: N/A

3. Traffic Control Devices. Owners shall pay for installation of traffic and street signs, striping, and traffic control devices, upgrades to signalization where warranted, and permanent barriers, together with all associated conduit for all streets within or contiguous to the Property as determined necessary by the City and in accord with uniformly applied criteria set forth by the City.

- a. The Owners are required to remit the amount of seventy-five thousand dollars (\$75,000) for the future anticipated traffic signal at the intersection of Constitution Avenue with Capital Drive.

- b. The Owners are required to build the fourth leg to the traffic signal at the intersection of Constitution Avenue with the proposed full-movement site access.
- c. Payment to the City shall be due upon request of the City's Traffic Engineering Division.

D. Drainage. A Master Development Drainage Plan shall be prepared and submitted by the Owners to the City and approved by the City Engineer. Final Drainage Reports and Plans shall be prepared and submitted by the Owners to the City and approved by the City Engineer, prior to recording subdivision plats. Owners shall comply with all drainage criteria, standards, policies, and ordinances in effect at the time of development, including but not limited to the payment of any drainage, arterial bridge and detention pond fees and the reimbursement for drainage facilities constructed. The Owners shall be responsible for conformance with the Sand Creek Drainage Basin Planning Study. Tracts containing the channel area shall be conveyed to the City upon platting of the adjacent subdivision area. Construction of channel improvements must coincide with the first phase of development, but excluding the commercial property as the channel improvements have no impact on the commercial property.

E. Parks: Any residential uses are subject to park fees or park lands dedicated in lieu of park fees. Owners will dedicate 5.6 acres for parks and 5.13 acres shall be paid as fee in lieu. Owners shall be entitled to park credits for the trail to be constructed along the drainage channel.

F. Schools: No school site dedication will be required. Any residential uses are subject to school fees.

G. Improvements Adjacent to Park and School Lands. Streets and other required public improvements adjacent to park and school lands dedicated within the Property will be built by the Owners without reimbursement by the City or the School District.

## VI. UTILITY SERVICES

A. Colorado Springs Utilities' (CSU) Services: CSU's water, non-potable water, wastewater, electric, streetlight, and gas services ("Utility Service" or together as "Utility Services") are available to eligible customers upon connection to CSU's facilities or utility systems on a "first-come, first-served" basis, provided that (among other things) the City and CSU determine that the applicant meets all applicable City ordinances and regulations, and applicable CSU tariff requirements and regulations for each application for Utility Service. In addition, the availability of Utility Services is contingent upon the terms detailed herein and the dedication of public rights-of-way, private rights-of-way, or easements that CSU determines are required for the extension of any proposed Utility Service from CSU utility system facilities that currently exist or that may exist at the time of the proposed extension.

Owners shall ensure that the connection and extension of Utility Services to the Property are in accord with all codes and regulations in effect at the time of Utility Service connection and/or extension, including but not limited to CSU's tariffs, rules, and policies, City ordinances, resolutions, and policies, and Pikes Peak Regional Building Department codes. Further, as specified in this Agreement, Owners acknowledge responsibility for the costs of any extensions or utility system improvements that are necessary to provide Utility Services to the Property or to ensure timely development of integrated utility systems serving the Property and areas outside the Property as determined by CSU.

CSU's connection requirements may require the Owners to provide a bond(s) or to execute a Revenue Guarantee Contract or other CSU-approved guarantee for the extension of any Utility Service before CSU authorizes the extension of Utility Services and/or other utility systems improvements, or any request for a service connection to the Property by Owners. Owners acknowledge that such connection requirements shall include Owners' payment of all applicable development charges, recovery-agreement charges, advance recovery-agreement charges, aid-to-construction charges, and other fees or charges applicable to the requested Utility Service, and any costs CSU incurs to acquire additional service territory for the Utility Service to be provided, including those costs specified in paragraph C below. Because recovery agreement charges, advance recovery-agreement charges, and aid-to-construction charges may vary over time and by location, Owners are responsible for contacting CSU's Customer Contract Administration at (719) 668-8111 to ascertain which fees or charges apply to the Property.

Owners acknowledge that annexation of the Property does not imply a guarantee of water supply, wastewater treatment system capacity, or any other Utility Service supply or capacity, and CSU does not guarantee Utility Service to the Property until such time as permanent service is initiated. Accordingly, no specific allocations or amounts of Utility Services, facilities, capacities or supplies are reserved for the Property or Owners upon annexation, and the City and CSU make no commitments as to the availability of any Utility Service at any time in the future.

B. Dedications and Easements: Notwithstanding anything contained in Section XI of this Agreement to the contrary, Owners, at Owners' sole cost and expense, shall dedicate by plat and/or convey by recorded document, all property (real and personal) and easements that CSU determines are required for any utility-system facilities necessary to serve the Property or to ensure development of an integrated utility system, including but not limited to, any access roads, gas regulation or electric substation sites, electric transmission and distribution facilities, water storage reservoir/facility sites, and wastewater or water pump station sites. CSU shall determine the location and size of all property necessary to be dedicated or otherwise conveyed.

Owners shall provide CSU all written, executed conveyances prior to platting or prior to the development of the Property as determined by CSU. Owners shall pay all fees and costs applicable to and/or associated with the platting of the real property to be dedicated to the City, and all fees and costs associated with the conveyance of real property interests by plat or by separate instrument, including but not limited to, Phase 1 and Phase 2 environmental assessments, closing costs, title policy fees, recording fees for any deeds, permanent and temporary easement documents, and other required documents. Dedicated and/or deeded properties and easements are not, and shall not be, subject to refund or reimbursement and shall be deeded or dedicated to the City free and clear of any liens or encumbrances, with good and marketable title and otherwise in compliance with City Code § 7.7.1802.

Further, all dedications and conveyances of real property must comply with the City Code, the City Charter, and any applicable CSU policies and procedures, and shall be subject to CSU's environmental review. Neither the City nor CSU has any obligation to accept any real property interests. All easements by separate instrument shall be conveyed using CSU's then-current Permanent Easement Agreement form without modification or as approved by CSU.

If Owners, with prior written approval by CSU, relocate, require relocation, or alter any existing utility facilities within the Property, then the relocation or alteration of these facilities shall be at the Owners' sole cost and expense. If CSU determines that Owners' relocation or alteration requires new or updated easements, then Owners shall convey those easements prior to relocating or altering the existing utility facilities using CSU's then-

current Permanent Easement Agreement form without modification or as approved by CSU. CSU will only relocate existing gas or electric facilities during time frames and in a manner that CSU determines will minimize outages and loss of service.

C. Extension of Utility Facilities by CSU: Subject to the provisions of this Article, including sections A and B above, and all applicable CSU tariffs, rules, regulations, and standards, CSU will extend electric and gas service to the Property if CSU determines that there will be no adverse effect to any Utility Service or utility easement. Owners shall cooperate with CSU to ensure that any extension of gas or electric facilities to serve the Property will be in accord with CSU's Line Extension and Service Standards.

1. Natural Gas Facilities: If prior to annexation any portion of the Property is located outside CSU's gas service territory, then upon annexation, CSU will acquire the gas service territory within the Property from the then-current gas service provider. Accordingly, Owners shall be solely responsible for all costs and expenses, including but not limited to, attorneys' fees that CSU incurs due to any Colorado Public Utilities Commission ("CPUC") filings made or arising from annexation of the Property. Owners shall support and make any CPUC filings necessary to support CSU's filings to the CPUC.

2. Electric Facilities:

A. If any portion of the Property is located outside CSU's electric service territory, then upon annexation:

1. CSU will acquire the electric service territory within the Property that is not served by CSU from the then-current electric service provider in accordance with C.R.S. §§ 40-9.5-201 *et seq.*, or 31-15-707;
2. Owners shall be solely responsible for providing the just compensation for electric distribution facilities and service rights specified in C.R.S. §§ 40-9.5-204 plus all costs and fees, including but not limited to, attorneys' fees that CSU incurs as a result of or associated with the acquisition of such electric service territory; and
3. Owners shall be solely responsible for all costs: (a) to remove any existing electric distribution facilities within the Property that were previously installed by the then-current electric service provider ("Existing Facilities"); and (b) to convert any overhead electric lines to underground service lines ("Conversion") as determined by CSU.

B. Within thirty (30) days of Owners' receipt of an invoice for the following:

1. Owners shall pay the then-current electric service provider, directly, for the just compensation specified in C.R.S. §§ 40-9.5-204(1)(a) and 40-9.5-204(1)(b); and
2. If the then-current electric service provider removes the Existing Facilities, then Owners shall pay the then-current electric service provider directly for the removal of any Existing Facilities.

C. Further, Owners shall pay CSU the just compensation specified in C.R.S. §§ 40-9.5-204(1)(c) and 40-9.5-204(1)(d) within thirty (30) days of Owners' receipt of an invoice for such costs.

D. Owners shall also pay for any Conversion required by CSU as a result of such annexation concurrent with the execution of a contract between the Owners and CSU that specifies the terms of Conversion.

E. CSU, in its sole discretion, may require Owners to enter into a Revenue Guarantee Contract for the extension of any electric service or facilities, including any necessary electric transmission or substation facilities.

3. Water and Wastewater Facilities by CSU: The Owners shall pay any recovery-agreement charges or other fees or charges that are not currently approved by CSU for the Property, but which may become applicable as a result of any on-site or off-site water or wastewater system facilities that CSU or other developers may design and construct in order to ensure an integrated water or wastewater system supplying the Property. Additionally, the Owners shall be subject to cost recovery for the engineering, materials and installation costs



incurred by CSU in its design, construction, upgrade or improvement of any water pump stations, water suction storage facilities, water transmission and distribution pipelines, or other water system facilities and appurtenances and any wastewater pump stations or treatment facilities, wastewater pipeline facilities, or other wastewater collection facilities and appurtenances that CSU, in its sole discretion, determines are necessary to serve the Property.

D. Water and Wastewater System Extensions by Owners: Owners must extend, design, and construct all potable and non-potable water system facilities and appurtenances, and all wastewater collection system facilities, wastewater pump stations, and any water or wastewater service lines to and within the Property at Owners' sole cost and expense in accord with all applicable CSU tariffs, rules, regulations, including CSU's Line Extension and Service Standards, and all City ordinances and regulations in effect at the time of each specific request for water or wastewater service. Consistent with City Code § 7.7.1102(B), Owners shall complete the design and installation, and obtain preliminary acceptance of such utility facilities, prior to CSU's approval of Owners' water and wastewater service requests.

Owners shall be solely responsible for all costs and fees associated with engineering, materials, and installation of all water system facilities and appurtenances, and all wastewater collection facilities and appurtenances, whether on-site or off-site, that are necessary to serve the Property or to ensure development of an integrated water or wastewater system serving the Property and areas outside the Property as determined by CSU. Further, Owners acknowledge that CSU may require that such water or wastewater system facilities be larger than necessary to serve the Property itself, and may require the Owners to participate in other development projects, and any necessary off-site system facilities improvements, on a fair-share, pro rata basis. In the event CSU requires such water and wastewater systems to be larger than necessary to serve the Property itself, then Owners may seek reimbursement as provided in CSU's Utilities Rules and Regulations.

The plans, specifications, and construction of the water facilities and appurtenances, and the wastewater facilities and appurtenances, are each subject to CSU's inspection and written acceptance. CSU shall make the final determination as to the size, location, point(s) of connection and the required appurtenances of the utility system facilities to be constructed. No work shall commence on any proposed water or wastewater extension facilities until CSU provides written approval of Owners' water or wastewater construction plans and copies of such approved plans are received by CSU. Owners may only connect newly-constructed facilities to CSU's existing water or wastewater systems upon CSU's inspection and written acceptance of such facilities.

As part of any development plan submittal for the Property, Owners acknowledge that a Preliminary Utility Plan, Wastewater Master Facility Form, Hydraulic Grade Line Request Form, and Hydraulic Analysis Report (as determined by CSU) are required and must be completed and approved by CSU.

The water distribution system facilities must meet CSU's criteria for quality, reliability and pressure. The water distribution system shall ensure capacity, pressure and system reliability for both partially completed and fully completed conditions and the static pressure of the water distribution system shall be a minimum of 60 psi. Also, to ensure the protection of public health and to maintain compliance with state regulatory requirements, the detailed plans for all customer-owned, non-potable water distribution systems, including irrigation systems, must be approved by CSU.

Further, Owners recognize that the extension of water system facilities may affect the quality of water in CSU's water system. Consequently, Owners acknowledge responsibility for any costs that CSU determines necessary to incur in order to maintain water quality in its system as a result of Owners' water system extensions, including but not limited to, the cost of any lost water, materials and labor from pipeline-flushing maintenance activities,

temporary pipeline loop extensions, or other appurtenances and measures that CSU determines are necessary to minimize pipeline flushing and to maintain water quality (Water-quality Maintenance Costs). Owners shall reimburse CSU for such Water-quality Maintenance Costs within thirty (30) days of receipt of an invoice for such costs.

E. Limitation of Applicability: The provisions of this Agreement set forth the requirements of the City and CSU in effect at the time of the annexation of the Property. These provisions shall not be construed as a limitation upon the authority of the City or CSU to adopt different ordinances, rules, regulations, resolutions, policies or codes which change any of the provisions set forth in this Agreement so long as these provisions apply to the City generally and are in accord with the then-current tariffs, rates, regulations and policies of CSU. Subject to the provisions of the Article of this Agreement that is labeled "WATER RIGHTS", CSU's tariffs, policies, and/or contract agreements, as may be modified from time to time, shall govern the use of all Utilities Services, including but not limited to, groundwater and non-potable water for irrigation use by the Owners for the Owners' exclusive use.

F. Southeastern Colorado Water Conservancy District: Notice is hereby provided that upon annexation, the Property is subject to subsequent inclusion into the boundaries of the Southeastern Colorado Water Conservancy District ("District") pursuant to C.R.S. § 37-45-136(3.6) as may be amended, and the rules and procedures of the District. Further, notice is hereby provided that, after inclusion of the Property into the boundaries of the District, the Property shall be subject to a property tax mill levy for the purposes of meeting the financial obligations of the District. The Owners acknowledge that water service for the Property will not be made available by CSU until such time as the Property is formally included within the boundaries of the District. District inclusion requires consent by the Bureau of Reclamation ("Reclamation"). The Owners shall be responsible for taking all actions necessary for inclusion of the Property into the boundaries of the District, including but not limited to, any action required to obtain Reclamation's consent to include the Property into the District.

## VII. WATER RIGHTS

As provided in the Special Warranty Deed and Irrevocable Consent to the Appropriation, Withdrawal and Use of Groundwater ("Deed"), which is attached to this Agreement and hereby incorporated by reference, Owners grant to the City, all right, title and interest to any and all groundwater underlying or appurtenant to and used upon the Property, and any and all other water rights appurtenant to the Property (collectively referred to as "the Water Rights"), together with the sole and exclusive right to use the Water Rights and all rights of ingress and egress required by the City to appropriate, withdraw and use the Water Rights. The Deed conveying the Water Rights shall be executed by the Owners concurrently with this Agreement and shall be made effective upon the date of the City Council's final approval of the annexation of the Property. The Deed shall be recorded concurrent with the recording of the annexation agreement, annexation plat, and annexation ordinance at the El Paso County Clerk and Recorder's office.

Furthermore, pursuant to C.R.S. § 37-90-137(4), as now in effect or hereafter amended, on behalf of Owners and all successors in title, Owners irrevocably consent to the appropriation, withdrawal and use by the City of all groundwater underlying or appurtenant to and used upon the Property.

In the event the City chooses to use or further develop the Water Rights that have been conveyed, Owners agree to provide any and all easements required by the City prior to the construction and operation of any City well or

water rights related infrastructure on the Property. Wells constructed by the City outside the Property may withdraw groundwater under Owners' Property without additional consent from Owners.

Upon annexation of the Property, any wells or groundwater developed by Owners prior to annexation will become subject to CSU's applicable tariffs, Rules and Regulations, and rates as amended in the future. Owners' uses of groundwater shall be subject to approval by the City and CSU, and shall be consistent with CSU's standards, tariffs, policies, and the City's ordinances, resolutions and policies for the use of groundwater now in effect or as amended in the future. No commingling of well and City water supply will be permitted.

VIII.  
FIRE PROTECTION

The Owners understand and acknowledge that the Property is located within the boundaries of the Falcon Fire Protection District (the "Fire District") and may be excluded from the boundaries of the Fire District under the provisions applicable to special districts, Article 1 of Title 32 C.R.S., and as otherwise provided by law. Upon request by the City, the person who owns the Property at the time of the City's request agrees to apply to the Fire District for exclusion of the Property from the Fire District. The Owners understand and acknowledge that the Owners, their heirs, assigns and successors in title are responsible for seeking any exclusion from the Fire District and that the City has no obligation to seek exclusion of any portion of the Property from the Fire District.

IX.  
FIRE PROTECTION FEE

The Owners agree to pay a fee of \$1,631.00 per gross acre of the entire annexed area as their share of the capital cost of a new fire station and the initial apparatus purchase required to service this annexation as well as adjacent areas of future annexation. The Fire Protection Fee will be due prior to recordation of the annexation plat and this agreement. The City agrees that as future annexations occur within the service area of the proposed fire station, the owners of future annexations will be required to pay a per-acre fee to the City for the capital improvements to the fire station.

X.  
POLICE SERVICE FEE

The Owners agree to pay a fee of \$600.00 per gross acre of the entire annexed area as Owners' share of the capital cost of a new police station and the initial equipment purchase required to service this annexation as well as adjacent areas of future annexation. The Police Service Fee will be due prior to recordation of the annexation plat and this agreement. The City agrees that as future annexations occur within the service area of the proposed police station, the owners of future annexations will be required to pay a per-acre fee to the City for the capital improvements to the police station.

XI.  
PUBLIC LAND DEDICATION

Owners agree that all land dedicated or deeded to the City for municipal or utility purposes, including park and school sites, shall be platted and all applicable development fee obligations paid.

Owners agree that any land dedicated or deeded to the City for municipal or utility purposes, including park and school sites, shall be free and clear of liens and encumbrances. All fees that would be applicable to the platting of land that is to be dedicated to the City (including park and school land) shall be paid by Owners. Fees will be required on the gross acreage of land dedicated as of the date of the dedication in accord with the fee requirements in effect as of the date of the dedication. All dedications shall be platted by the Owners prior to conveyance, unless otherwise waived by the City.

In addition, any property dedicated by deed shall be subject to the following:

- A. All property deeded to the City shall be conveyed by General Warranty Deed.
- B. Owners shall convey the property to the City within thirty (30) days of the City's written request.
- C. Any property conveyed to the City shall be free and clear of any liens and/or encumbrances.
- D. All property taxes levied against the property shall be paid by the Owners through the date of conveyance to the City.
- E. An environmental assessment of the property must be provided to the City for review and approval, unless the City waives the requirement of an assessment. Approval or waiver of the assessment must be in writing and signed by an authorized representative or official of the City.

XII.  
SPECIAL PROVISIONS

Not applicable.

XIII.  
ORDINANCE COMPLIANCE

Owners will comply with all tariffs, policies, rules, regulations, ordinances, resolutions and codes of the City which now exist or are amended or adopted in the future, including those related to the subdivision and zoning of land, except as expressly modified by this Agreement. This Agreement shall not be construed as a limitation upon the authority of the City to adopt different tariffs, policies, rules, regulations, ordinances, resolutions and codes which change any of the provisions set forth in this Agreement so long as these apply to the City generally.

XIV.  
ASSIGNS AND DEED OF TRUST HOLDERS

Where used in this Agreement, the term "the Owners" or "Property Owners," shall also mean any of the heirs, executors, personal representatives, transferees, or assigns of the Owners and all these parties shall have the right to enforce and be enforced under the terms of this Agreement as if they were the original parties hereto. Rights to specific refunds or payments contained in this Agreement shall always be to the Owners unless specifically assigned to another person.

Owners affirmatively state that there exist no outstanding deeds of trust or other similar liens or encumbrances against the Property

XV.  
RECORDING

This Agreement shall be recorded with the Clerk and Recorder of El Paso County, Colorado, and constitute a covenant running with the land. This Agreement shall be binding on future assigns of the Owners and all other persons who may purchase land within the Property from the Owners or any persons later acquiring an interest in the Property. Any refunds made under the terms of this Agreement shall be made to the Owners and not subsequent purchasers or assigns of the Property unless the purchase or assignment specifically provides for payment to the purchaser or assignee and a copy of that document is filed with the City.

XVI.  
AMENDMENTS

This Agreement may be amended by any party, including their respective successors, transferees, or assigns, and the City without the consent of any other party or its successors, transferees, or assigns so long as the amendment applies only to the property owned by the amending party. For the purposes of this article, an amendment shall be deemed to apply only to property owned by the amending party if this Agreement remains in full force and effect as to property owned by any non-amending party.

Any amendment shall be recorded in the records of El Paso County, shall be a covenant running with the land, and shall be binding on all persons or entities presently possessing or later acquiring an interest in the property subject to the amendment unless otherwise specified in the amendment.

XVII.  
HEADINGS

The headings set forth in the Agreement for the different sections of the Agreement are for reference only and shall not be construed as an enlargement or abridgement of the language of the Agreement.

XVIII.  
DEFAULT AND REMEDIES

If either Owners or City fails to perform any material obligation under this Agreement, and fails to cure the default within thirty (30) days following notice from the non-defaulting party of that breach, then a breach of this Agreement will be deemed to have occurred and the non-defaulting party will be entitled, at its election, to either cure the default and recover the cost thereof from the defaulting party, or pursue and obtain against the defaulting party an order for specific performance of the obligations under this Agreement and, in either instance, recover any actual damages incurred by the non-defaulting party as a result of that breach, including recovery of its costs and reasonable attorneys' fees incurred in the enforcement of this Agreement, as well as any other remedies provided by law.

XIX.  
GENERAL


Except as specifically provided in this Agreement, City agrees to treat Owners and the Property in a non-discriminatory manner relative to the rest of the City. In addition, any consent or approval required in accord with this Agreement from the City shall not be unreasonably withheld, conditioned or delayed. City agrees not to impose any fee, levy or tax or impose any conditions upon the approval of development requests, platting, zoning or issuance of any building permits for the Property, or make any assessment on the Property that is not uniformly applied throughout the City, except as specifically provided in this Agreement or the City Code. If the annexation of the Property or any portion of the Property is challenged by a referendum, all provisions of this Agreement, together with the duties and obligations of each party, shall be suspended, pending the outcome of the referendum election. If the referendum challenge to the annexation results in the disconnection of the Property from the City, then this Agreement and all its provisions shall be null and void and of no further effect. If the referendum challenge fails, then Owners and City shall continue to be bound by all terms and provisions of this Agreement.

XX.  
SEVERABILITY


If any provision of this Agreement is for any reason and to any extent held to be invalid or unenforceable, then neither the remainder of the document nor the application of the provisions to other entities, persons or circumstances shall be affected.


IN WITNESS WHEREOF, the parties hereto have set their hands and seals the 12<sup>th</sup> day of July, 2018.

CITY OF COLORADO SPRINGS


BY:   
John W. Suthers, Mayor

ATTEST:

BY:   
Sarah B. Johnson, City Clerk



APPROVED AS TO FORM:

BY:   
Office of the City Attorney





DEED OF TRUST HOLDER:

By: \_\_\_\_\_

Name: \_\_\_\_\_

Title: \_\_\_\_\_

Financial Institution: \_\_\_\_\_

*MVA*

ACKNOWLEDGMENT

STATE OF \_\_\_\_\_ )

) ss.

COUNTY OF \_\_\_\_\_ )

The foregoing instrument was acknowledged before me this \_\_\_\_\_ day of \_\_\_\_\_, 20\_\_\_\_, by \_\_\_\_\_ as \_\_\_\_\_.

Witness my hand and notarial seal.

My commission expires: \_\_\_\_\_

\_\_\_\_\_  
Notary Public  
Address: \_\_\_\_\_  
\_\_\_\_\_

EXHIBIT A

LEGAL DESCRIPTION

The Sands Addition No. 1 Annexation

A PARCEL OF LAND LYING WITHIN THE WEST HALF OF SECTION 33, TOWNSHIP 13 SOUTH, RANGE 65 WEST OF THE SIXTH PRINCIPAL MERIDIAN, EL PASO COUNTY, COLORADO, AND BEING MORE PARTICULARLY DESCRIBED AS FOLLOWS:

BASIS OF BEARINGS: BEARINGS ARE BASED ON THE EASTERLY RIGHT-OF-WAY LINE OF MARKSHEFFEL ROAD BEING COINCIDENT WITH A LINE BEING 80.00 FEET EASTERLY OF THE WESTERLY LINE OF SAID SECTION 33, BEING MONUMENTED AT THE SOUTH END BY A REBAR WITH A YELLOW PLASTIC CAP STAMPED "AZTEC LS 36567", AND AT THE NORTH END BY A NO. 5 REBAR, ASSUMED TO BEAR N00°10'57"E.

COMMENCING AT THE NORTHWEST CORNER OF SAID SECTION 33, THENCE S00°10'57"W, A DISTANCE OF 1125.01 FEET TO A POINT COINCIDENT WITH THE CENTERLINE OF MARKSHEFFEL ROAD; THENCE S89°49'03"E, A DISTANCE OF 80.00 FEET TO A POINT ON THE EASTERLY RIGHT-OF-WAY LINE OF SAID MARKSHEFFEL ROAD AS CONVEYED TO EL PASO COUNTY BY THE WARRANTY DEED, AS RECORDED SEPTEMBER 14, 2010 UNDER RECEPTION NO. 210107562 OF THE RECORDS OF THE EL PASO COUNTY CLERK AND RECORDER SAID POINT ALSO BEING A POINT ON THE SOUTHERLY LINE OF MARKSHEFFEL INDUSTRIAL PARK, AS RECORDED IN PLAT BOOK Z-3 AT PAGE 125 OF SAID COUNTY RECORDS SAID POINT ALSO BEING THE POINT OF BEGINNING OF THE PARCEL OF LAND HEREIN DESCRIBED;

THENCE ALONG SAID SOUTHERLY LINE THE FOLLOWING FIVE (5) COURSES:

1. S89°47'51"E, A DISTANCE OF 663.52 FEET;
2. N66°36'44"E, A DISTANCE OF 81.74 FEET;
3. S89°55'19"E, A DISTANCE OF 349.88 FEET;
4. S00°12'12"E, A DISTANCE OF 4.51 FEET;
5. S89°55'54"E, A DISTANCE OF 270.12 FEET;

THENCE S00°04'42"W, A DISTANCE OF 1099.90 FEET TO THE CENTERLINE OF A 80 FOOT EASEMENT FOR ROAD AND UTILITY PURPOSES (PURSUANT TO BOOK 3863 AT PAGE 1414 AND BOOK 2988 AT PAGE 476 OF SAID COUNTY RECORDS);

THENCE S89°59'11"W ALONG SAID CENTERLINE, A DISTANCE OF 695.32 FEET;

THENCE S00°04'20"W, A DISTANCE OF 40.00 FEET TO A POINT ON THE SOUTH LINE OF SAID EASEMENT;

THENCE S89°55'04"E ALONG THE SOUTH LINE OF SAID EASEMENT, A DISTANCE OF 665.24 FEET TO A POINT ON THE EASTERLY RIGHT-OF-WAY LINE OF SAID MARKSHEFFEL ROAD;

THENCE N89°49'03"W, A DISTANCE OF 160.00 FEET;

THENCE N00°10'57"E, A DISTANCE OF 1116.24 FEET;

THENCE S89°49'03"E, A DISTANCE OF 160.00 FEET TO THE POINT OF BEGINNING;

SAID PARCEL CONTAINS A CALCULATED AREA OF 38.6766 ACRES OF LAND, MORE OR LESS.

EXHIBIT B

SPECIAL WARRANTY DEED AND IRREVOCABLE CONSENT  
TO THE APPROPRIATION, WITHDRAWAL AND USE OF GROUNDWATER  
THE SANDS ADDITION NO. 1 ANNEXATION

(Owners) ("Grantor(s)"), whose address is PO Box 1204, Monument, Colorado, in consideration of the benefits received pursuant to The Sands Addition No. 1 Annexation Agreement dated JUNE 5, 2018 ("Annexation Agreement"), which is executed by Grantor(s) concurrently with this Special Warranty Deed, and other good and valuable consideration, the receipt and sufficiency of which is hereby acknowledged, sell and convey to the City of Colorado Springs, Colorado ("Grantee"), whose address is 30 S. Nevada Avenue, Colorado Springs, CO 80903, all right, title, and interest in any and all groundwater underlying or appurtenant to and used upon the property described in Exhibit A ("Property") and any and all other water rights appurtenant to the Property collectively referred to as the "Water Rights", together with the sole and exclusive right to use the Water Rights and all rights of ingress and egress required by the Grantee to appropriate, withdraw and use the Water Rights; and Grantor(s) warrants title to the same against all claims arising by, through, or under said Grantor(s). The Water Rights include but are not limited to those described in Exhibit B.

Furthermore, pursuant to C.R.S. § 37-90-137(4) as now exists or may later be amended, Grantor(s), on behalf of Grantor(s) and any and all successors in title, hereby irrevocably consent in perpetuity to the appropriation, withdrawal and use by Grantee of all groundwater underlying or appurtenant to and used upon the Property.

This Special Warranty Deed and the consent granted herein shall be effective upon the date of the City of Colorado Springs-City Council's final approval of the Annexation Agreement.

Executed this 5th day of JUNE, 20 18.

GRANTOR(s):

Lorson South Land Corporation  
212 N Wahsatch Avenue, Suite 301  
Colorado Springs, CO 80903

By: [Signature]

Name: JEFF MARR

Title: VICE PRESIDENT

STATE OF Colorado  
COUNTY OF El Paso ) ss.

The foregoing instrument was acknowledged before me this 5<sup>th</sup> day of June, 2018 by Jeff Mark, Grantor.


Witness my hand and official seal.  
My Commission Expires:

SUSAN L GONZALES  
NOTARY PUBLIC  
STATE OF COLORADO  
NOTARY ID 20044004607  
MY COMMISSION EXPIRES MARCH 22, 2021

  
(SEAL) Notary Public

Accepted by the City of Colorado Springs

By:  this 5<sup>th</sup> day of June, 2018  
Real Estate Services Manager

By:  this 5<sup>th</sup> day of June, 2018  
Colorado Springs Utilities Systems Extension Manager

Approved as to Form:

By:  Date: 6/5/18  
City Attorney's Office

**Exhibit A**

To the Special Warranty Deed and Irrevocable Consent to the Appropriation, Withdrawal and Use of Groundwater executed by Lorson South Land Corporation, Grantor(s) on JUNE 5, 2018.

**LEGAL DESCRIPTION**

**The Sands Addition No. 1 Annexation**

A PARCEL OF LAND LYING WITHIN THE WEST HALF OF SECTION 33, TOWNSHIP 13 SOUTH, RANGE 65 WEST OF THE SIXTH PRINCIPAL MERIDIAN, EL PASO COUNTY, COLORADO, AND BEING MORE PARTICULARLY DESCRIBED AS FOLLOWS:

BASIS OF BEARINGS: BEARINGS ARE BASED ON THE EASTERLY RIGHT-OF-WAY LINE OF MARKSHEFFEL ROAD BEING COINCIDENT WITH A LINE BEING 80.00 FEET EASTERLY OF THE WESTERLY LINE OF SAID SECTION 33, BEING MONUMENTED AT THE SOUTH END BY A REBAR WITH A YELLOW PLASTIC CAP STAMPED "AZTEC LS 36567", AND AT THE NORTH END BY A NO. 5 REBAR, ASSUMED TO BEAR N00°10'57"E.

COMMENCING AT THE NORTHWEST CORNER OF SAID SECTION 33;  
THENCE S00°10'57"W, A DISTANCE OF 1125.01 FEET TO A POINT COINCIDENT WITH THE CENTERLINE OF MARKSHEFFEL ROAD;  
THENCE S89°49'03"E, A DISTANCE OF 80.00 FEET TO A POINT ON THE EASTERLY RIGHT-OF-WAY LINE OF SAID MARKSHEFFEL ROAD AS CONVEYED TO EL PASO COUNTY BY THE WARRANTY DEED, AS RECORDED SEPTEMBER 14, 2010 UNDER RECEPTION NO. 210107562 OF THE RECORDS OF THE EL PASO COUNTY CLERK AND RECORDER SAID POINT ALSO BEING A POINT ON THE SOUTHERLY LINE OF MARKSHEFFEL INDUSTRIAL PARK, AS RECORDED IN PLAT BOOK Z-3 AT PAGE 125 OF SAID COUNTY RECORDS SAID POINT ALSO BEING THE POINT OF BEGINNING OF THE PARCEL OF LAND HEREIN DESCRIBED;

THENCE ALONG SAID SOUTHERLY LINE THE FOLLOWING FIVE (5) COURSES:

1. S89°47'51"E, A DISTANCE OF 663.52 FEET;
2. N66°36'44"E, A DISTANCE OF 81.74 FEET;
3. S89°55'19"E, A DISTANCE OF 349.88 FEET;
4. S00°12'12"E, A DISTANCE OF 4.51 FEET;
5. S89°55'54"E, A DISTANCE OF 270.12 FEET;

THENCE S00°04'42"W, A DISTANCE OF 1099.90 FEET TO THE CENTERLINE OF A 80 FOOT EASEMENT FOR ROAD AND UTILITY PURPOSES (PURSUANT TO BOOK 3863 AT PAGE 1414 AND BOOK 2988 AT PAGE 476 OF SAID COUNTY RECORDS);

THENCE S89°59'11"W ALONG SAID CENTERLINE, A DISTANCE OF 695.32 FEET;

THENCE S00°04'20"W, A DISTANCE OF 40.00 FEET TO A POINT ON THE SOUTH LINE OF SAID EASEMENT;

THENCE S89°55'04"E ALONG THE SOUTH LINE OF SAID EASEMENT, A DISTANCE OF 665.24 FEET TO A POINT ON THE EASTERLY RIGHT-OF-WAY LINE OF SAID MARKSHEFFEL ROAD;

THENCE N89°49'03"W, A DISTANCE OF 160.00 FEET;

THENCE N00°10'57"E, A DISTANCE OF 1116.24 FEET;

THENCE S89°49'03"E, A DISTANCE OF 160.00 FEET TO THE POINT OF BEGINNING;

SAID PARCEL CONTAINS A CALCULATED AREA OF 38.6766 ACRES OF LAND, MORE OR LESS.

**Exhibit B**

To the Special Warranty Deed and Irrevocable Consent to the Appropriation, Withdrawal and Use of Groundwater executed (Owners), Grantor(s) on JUNE 5, 2018.

Decreed Groundwater Rights

Case No.

Court:

Source:

Amount:

Date of Decree:

Name of Owners:

Permitted Groundwater

Permit No.

Date of Permit:

Source:

Amount:

Name of Owners:

Legal Description of Well or other structure:

Surface Water Rights

Name of Water Right:

Case No.

Court:

Source:

Amount:

Date of Decree:

Name of Owners: