

ORDINANCE NO. 18-8

AN ORDINANCE AMENDING THE COMPREHENSIVE  
PLAN 2020 LAND USE MAP REFLECTING CHANGES  
FROM JULY 1, 2015 THROUGH JUNE 30, 2017

NOW, THEREFORE, BE IT ORDAINED BY THE CITY COUNCIL OF THE CITY OF  
COLORADO SPRINGS:

Section 1. That the 2001 Comprehensive Plan 2020 Land Use Map, as amended in 2016 by Ordinance 16-61, is hereby amended, as depicted in Exhibit A, attached hereto and made a part hereof by reference, to reflect changes previously approved by the City Council and pursuant to recorded annexation plats and master plan amendments.

Section 2. That this amendment to the 2001 Comprehensive Plan 2020 Land Use Map shall become immediately effective and that this amendment shall be incorporated into the annually revised map.

Section 3 This ordinance shall be in full force and effect from and after its passage and publication as provided by Charter.


Section 3. Council deems it appropriate that this ordinance be published by title and summary prepared by the City Clerk and that this ordinance shall be available for inspection and acquisition in the Office of the City Clerk.


Introduced, read, and passed on first reading and ordered published this 13<sup>th</sup> day of February, 2018.

**Finally passed:** February 27<sup>th</sup>, 2018

  
\_\_\_\_\_  
Council President

ATTEST:

  
\_\_\_\_\_  
Sarah B. Johnson, City Clerk



I HEREBY CERTIFY, that the foregoing ordinance entitled “AN ORDINANCE AMENDING THE COMPREHENSIVE PLAN 2020 LAND USE MAP REFLECTING CHANGES FROM JULY 1, 2015 THROUGH JUNE 30, 2017” was introduced and read at a regular meeting of the City Council of the City of Colorado Springs, held on February 13<sup>th</sup>, 2018; that said ordinance was finally passed at a regular meeting of the City Council of said City, held on the 27<sup>th</sup> day of February, 2018, and that the same was published by title and summary, in accordance with Section 3-80 of Article III of the Charter, in the Transcript, a newspaper published and in general circulation in said City, at least ten days before its passage.

IN WITNESS WHEREOF, I have hereunto set my hand and affixed the seal of the City, this 27<sup>th</sup> day of February, 2018.

  
Sarah B. Johnson, City Clerk



1<sup>st</sup> Publication Date: February 16<sup>th</sup>, 2018

2<sup>nd</sup> Publication Date: March 2<sup>nd</sup>, 2018

Effective Date: March 7<sup>th</sup>, 2018

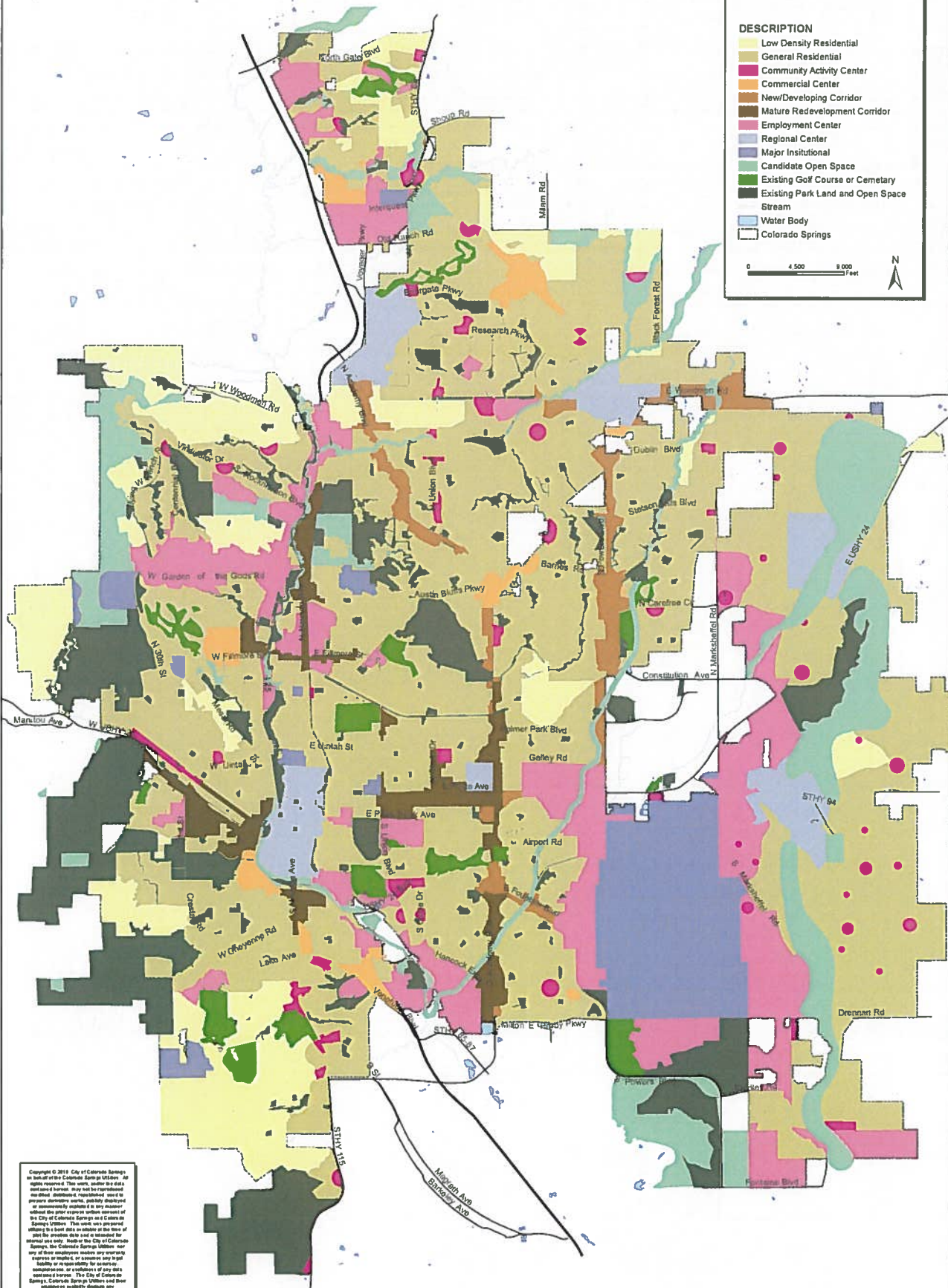
Initial: SBS  
City Clerk

# City of Colorado Springs 2020 Land Use

## Legend

### DESCRIPTION

- Low Density Residential
- General Residential
- Community Activity Center
- Commercial Center
- New/Developing Corridor
- Mature Redevelopment Corridor
- Employment Center
- Regional Center
- Major Institutional
- Candidate Open Space
- Existing Golf Course or Cemetery
- Existing Park Land and Open Space
- Stream
- Water Body
- Colorado Springs



Copyright © 2019 City of Colorado Springs  
 on behalf of the Colorado Springs Utilities. All  
 rights reserved. This work, whether by oral  
 or written means, may not be reproduced,  
 stored in a retrieval system, or transmitted,  
 in any form or by any means, electronic,  
 mechanical, photocopying, recording, or  
 otherwise, without the prior written consent of  
 the City of Colorado Springs and Colorado  
 Springs Utilities. This work was prepared  
 under a contract with the City of Colorado  
 Springs. The City of Colorado Springs and  
 Colorado Springs Utilities are not responsible  
 for any errors or omissions in this work or  
 for any consequences arising from the use  
 of the information contained herein. The City of  
 Colorado Springs and Colorado Springs Utilities  
 and their employees and agents do not assume  
 any liability or responsibility for any errors,  
 omissions, or consequences of any use,  
 reproduction, or distribution of this work.  
 Date: 12/4/2017