

RESOLUTION NO. 117-15

A RESOLUTION APPROVING AN INTERGOVERNMENTAL AGREEMENT BETWEEN THE CITY OF COLORADO SPRINGS AND EL PASO COUNTY, COLORADO, FOR THE PURPOSE OF SNOW REMOVAL AND SNOW AND ICE CONTROL ON ROADWAY SEGMENTS

WHEREAS, the City of Colorado Springs (the "City") and El Paso County, Colorado (the "County") provide each other mutual cooperation and support for snow removal and snow and ice control on roadway segments throughout the City and the County; and

WHEREAS, the City and the County desire to assist each other with snow removal and snow and ice control efforts throughout the region.


NOW, THEREFORE, BE IT RESOLVED BY THE CITY COUNCIL OF THE CITY OF COLORADO SPRINGS:

Section 1. The City Council finds that an intergovernmental agreement ("IGA") between the City of Colorado Springs and El Paso County, Colorado, for the purpose of snow removal and snow and ice control on roadway segments is in the best interest for the health, safety and welfare of the city's residents.

Section 2. The IGA (attached as "Exhibit A"), effective October 31, 2015, between the City and the County for the purpose of providing mutual support for snow removal and snow and ice control on roadway segments throughout the City and the County is hereby approved.


Section 3. The Mayor and the Public Works Director are hereby authorized to execute and administer the IGA on behalf of the City.


DATED at Colorado Springs, Colorado, this 24th day of November, 2015.



City Council President

ATTEST:


Sarah B. Johnson, City Clerk



EL PASO COUNTY



COMMISSIONERS:
AMY LATREN (CHAIR)
DENNIS HISEY (VICE CHAIR)

DARRYL GLENN
SALLIE CLARK
PEGGY LITTLETON

Public Services Department
Contracts and Procurement ~ Facilities ~ Fleet ~ Security and Parking ~ Transportation ~
Office of Emergency Management/Hazardous Materials Team

AGREEMENT

This agreement supersedes all previous agreements entered into by the City of Colorado Springs Department of Public Works and the El Paso County Public Services Department concerning the exchange of maintenance on roadway segments jurisdictional to each entity.

This Agreement, entered into on the 31st day of October by and between the City of Colorado Springs Department of Public Works and El Paso County Public Services Department is for the purpose of snow removal and snow and ice control on roadway segments; which are listed on Addendum One.

The parties agree that the exchange of maintenance on roadways for snow removal and ice control does not remove said roadways from the jurisdictional responsibility of each entity. Each entity shall remain responsible for the defense of any claim, cause of action or liability involving the condition of roadways within their jurisdiction.

Each year this agreement is in effect the City of Colorado Springs Department of Public Works and El Paso County Public Services Department will meet prior to the 31st day of July to review the roadway segments under agreement. This is a two year agreement, with the possibility of three one-year extensions, if both parties are in agreement. This agreement allows for minor changes to be made to the Addendum, as long as the two Department heads of the City and County agree to these changes and the changes are reflected on a new Addendum.

"In accordance with the Colorado Constitution and the Colorado Springs City Charter, performance of the City's obligations and the County's obligations under this Agreement are expressly subject to appropriation of funds by the City Council and County Commissioners."

Effective Date: This Agreement is deemed to be effective as of the 31 day of October, 2015 and shall continue in effect through the 30th day of October, 2017 unless extended or sooner terminated in accord with the terms of this Agreement.

Termination: The parties may agree to mutually terminate this Agreement at any time. Either party may terminate this Agreement upon thirty days written notice to the other party.

No Third Party Beneficiary: It is expressly understood and agreed that enforcement of the terms and conditions of this Agreement, and all rights of action relating to such enforcement, shall be strictly reserved to the parties hereto, and nothing contained in this Agreement shall give or allow any such claim or right of action by any other or third person or entity on such Agreement. It is the express intention of the parties hereto that any person or entity, other than the parties to




the Agreement, receiving services or benefits under this Agreement shall be deemed to be incidental beneficiaries only.

EL PASO COUNTY
PUBLIC SERVICES DEPARTMENT


Jim Reid, Director

DATE 9-29, 2015

CITY OF COLORADO SPRINGS
PUBLIC WORKS


Travis Easton, Director


DATE 12-10, 2015

BOARD OF COUNTY COMMISSIONERS
OF EL PASO COUNTY, COLORADO


Amy Lather, Chair

DATE 12/29, 2015


CITY OF COLORADO SPRINGS


John Suthers, Mayor

DATE 15, Dec., 2015


ATTEST:

ATTEST: 
County Clerk & Recorder



15-524A

ATTEST:


City Clerk

DATE 12/15, 2015



ADDENDUM

COLORADO SPRINGS PLOWS FOR EL PASO COUNTY				
ROAD NAME	FROM ROAD	TO ROAD	FEET	MILES
Academy Blvd S	State Hwy 115 ramps	City Limits (1600' S of Drennan Rd)	18095	3.43
Academy Blvd S ramp (B St)	Fort Carson gate	Academy Blvd S ramp	541	0.10
Academy Blvd S ramp (B St)	Academy Blvd S	B St	1703	0.32
Academy Blvd S ramp (B St)	width change	Academy Blvd S	1299	0.25
Academy Blvd S ramp (B St)	B St	width change	568	0.11
Academy Blvd S ramp (Bradley)	Academy Blvd S	Bradley Rd traffic circle	1420	0.27
Academy Blvd S ramp (Bradley)	Bradley Rd traffic circle	Academy Blvd S	1461	0.28
Academy Blvd S ramp (Bradley)	Academy Blvd S	Bradley Rd	1403	0.27
Academy Blvd S ramp (Bradley)	Bradley Rd	Academy Blvd S	1415	0.27
Academy Blvd S ramp (US Hwy 85)	US Hwy 85	Academy Blvd S	1239	0.23
Academy Blvd S ramp (US Hwy 85)	Academy Blvd S	US Hwy 85	1378	0.26
Academy Blvd S ramp (US Hwy 85)	US Hwy 85	Academy Blvd S	1467	0.28
Academy Blvd S ramp (US Hwy 85)	Academy Blvd S	US Hwy 85	1218	0.23
Academy Blvd S ramp (U-Turn)	Academy Blvd S Ramp	Academy Blvd S (W Bnd)	3576	0.68
Academy Blvd S ramp (Westmeadow)	Academy Blvd S	Westmeadow Dr	1476	0.28
Academy Blvd S ramp (Westmeadow)	Westmeadow Dr	Academy Blvd S	1388	0.26
Academy Blvd S ramp (Westmeadow)	Academy Blvd S	Westmeadow Dr	1463	0.28
Academy Blvd S ramp (Westmeadow)	Westmeadow Dr	Academy Blvd S	1461	0.28
Alamosa Dr	Otero Ave	Kit Carson Ln	3184	0.60

B St	Academy Blvd S ramp	Fort Carson Gate	1064	0.20
Bear Creek Rd	Gold Camp Rd	NE of Bear Creek Pl	2080	0.39
Chaparral Rd	N of Jeffrey Rd	CS City Limits	495	0.09
Cross Rd	Otero Ave	Alamosa Dr	934	0.18
Dalby Dr	Dublin Blvd	EndPoint	2007	0.38
Delta Rd	EndPoint	Otero Ave	867	0.16
El Dorado Ln	Thunderbird Ln	Thunderbird Ln	2370	0.45
Dublin Blvd west of Powers			1150	0.22
Gillen Rd	Pine Creek Rd	Culdesac	3085	0.58
Gold Camp Rd	City Limits	Lower Gold Camp Rd	7347	1.39
Golden Lane Rd	Bridge	Colorado Ave W	276	0.05
Hancock Dr	EndPoint	Hancock Exwy	766	0.15
Indian Wells Ln	El Dorado Ln	Thunderbird Ln	886	0.17
Janitell Rd	Bridge	Las Vegas St	1367	0.26
Jenkin Pl	EndPoint	Tudor Rd	492	0.09
Kelly Ln	EndPoint	El Dorado Ln	603	0.11
Kit Carson Ln	EndPoint	Alamosa Dr	1130	0.21
Las Vegas St E	CS City Limits	CS City Limits	8442	1.60
Las Vegas St E	CS City Limits	CJC entrance	2151	0.41
Las Vegas St E	US Hwy 85	Wabash St	1687	0.32
Las Vegas St E wye	US Hwy 85	end of wye	880	0.17
Montezuma Rd	Old Ranch Rd	Old Ranch Rd	4843	0.92
Morrison St	Thirty-first St S	Twenty-ninth St S	637	0.12
North Gate Blvd	Struthers Rd	Southbound I-25 ramps	2880	0.54
Old Ranch Rd	Montezuma Rd	CS City Limits	890	0.17
Old Ranch Rd	Kettle Creek Rd	CS City Limits	1816	0.34
Old Ranch Rd	EndPoint	State Hwy 83	2770	0.52
Otero Ave	Springcrest Rd	Old Ranch Rd	5428	1.03
Pikes Peak Community Dr			599	0.11
Pikes Peak Community Dr			662	0.13
Pikes Peak Community Dr			540	0.10
Pikes Peak Community Dr			4822	0.91
Pikes Peak Community Dr			684	0.13
Pikes Peak Community Dr			444	0.08
Robinson St W	Thirty-first St S	Twenty-sixth St S	1360	0.26
Springcrest Rd	State Hwy 83	Otero Ave	810	0.15
Thirty-first St S	Robinson St	US Hwy 24	2017	0.38
Thunderbird Ln	EndPoint	Tudor Rd	2760	0.52
Tudor Rd	Gillen Rd	Tudor Rd	3547	0.67
Twenty-ninth St S	Robinson St W	Morrison St	685	0.13
Twenty-seventh St S	Howbert St	Robinson St	1183	0.22
Westmeadow Dr	Academy Blvd S ramp	Academy Blvd S ramp	374	0.07
Woodmen Rd W	Buckhorn Cir	CS City Limits	900	0.17
		SUM TOTAL		23.93

EL PASO COUNTY PLOWS FOR COLORADO SPRINGS

ROAD NAME	FROM ROAD	TO ROAD	FEET	MILES
Adventure Way	Horseshoe Rd	Culdesac	4723	0.89
Aerospace Blvd	Foreign Trade Zone Blvd	Barricade	697	0.13
Aerospace Blvd	Barricade	Drennan Rd	644	0.12
Beverly St	Austin Bluffs Pkwy	Date St	291	0.06
Beverly St	Date St	Rosalie St	295	0.06
Black Forest Rd	Woodmen Rd E	Vollmer Rd	992	0.19
Black Forest Rd	Vollmer Rd	End of Bridge	4428	0.84
Black Forest Rd	Templeton Gap Rd	Woodmen Rd E	669	0.13
Bradley Rd	Horizonview Dr	End of CS City Limits	5311	1.01
Bradley Rd	S Marksheffel Rd	Horizonview Dr	1303	0.25
Bradley Rd	CS City Limits	S Marksheffel Rd	4010	0.76
Constitution Ave	US Hwy 24	End City Limits	2237	0.42
Cowpoke Rd	Tutt Blvd	Black Forest Rd	4148	0.79
Date St	CS City Limits	Beverly St on NE	573	0.11
Date St	CS City Limits	Siferd Blvd	468	0.09
Dodge Rd	Garrett Rd	EndPoint	615	0.12
Drennan Rd	Start at West end	S Marksheffel Rd	6585	1.25
Drennan Rd	S Marksheffel Rd	Mockingbird Ln	11933	2.26
Falcon Hwy	US Hwy 24	Meridian Rd	2816	0.53
Fontaine Blvd	CS City Limits	CS City Limits	5310	1.01
Foreign Trade Zone Blvd	CS City Limits	CS City Limits	371	0.07
Foreign Trade Zone Blvd	Bradley Rd	Aerospace Blvd	602	0.11
Garrett Rd	US Hwy 24	Dodge Rd	423	0.08
Hancock Exwy	Milton E Proby Pkwy	End City Limits	1591	0.30
Horizonview Dr	Bradley Rd	End City Limits	692	0.13
Horizonview Dr	Flagstone St	Drennan Rd	5078	0.96
Horseshoe Rd	Templeton Gap Rd	EndPoint	475	0.09
Import Ct	EndPoint	Foreign Trade Zone Blvd	618	0.12
Lotus St	City Limits	Turnaround	392	0.07
Marksheffel Rd N	Space Village Ave	End City Limits	1625	0.31
Marksheffel Rd N	Barnes Rd	Stetson Hills Blvd	3961	0.75
Marksheffel Rd N	Dublin Blvd	End 4 Lane	4395	0.83

Marksheffel Rd N	End 4 Lane	Woodmen Rd E	1369	0.26
Marksheffel Rd N	1730' N of Air Ln	US Hwy 24	1298	0.25
Marksheffel Rd S	Start City Limits	Bradley Rd	7728	1.46
Marksheffel Rd S	Drennan Rd	CS City Limits	23832	4.51
Marksheffel Rd S	Bradley Rd	Drennan Rd	6859	1.30
Meridian Rd	Falcon Hwy	155 ft N of Swingline Rd	1610	0.30
Park Vista Blvd	Austin Bluffs Pkwy	Pearl Dr	354	0.07
Peaceful Meadow St	Horizonview Dr	Harvest Moon Ter	560	0.11
Pearl Dr	Topaz Dr	Park Vista Blvd	962	0.18
Pine Oaks Rd	CS City Limits	State Hwy 115	3176	0.60
Rivercrest Circle	Wood Cliff Drive	Wood Cliff Drive	5300	1.01
Siferd Blvd	Austin Bluffs Pkwy	Date St	431	0.08
Siferd Blvd	Hollow St	Hamlet Rd	860	0.16
Space Village Ave	S Marksheffel Rd	State Hwy 94	3237	0.61
Stratmoor Dr	CS City Limits	Cheyenne Meadows Rd	133	0.03
Tamlin Rd	CS City Limits	CS City Limits	16037	3.04
Tamlin Rd	CS City Limits	Huber Rd	1933	0.37
Templeton Gap Rd	Black Forest Rd	Horseshoe Rd	2173	0.41
Templeton Gap Rd	CS City Limits	CS City Limits	3593	0.68
Templeton Gap Rd	Templeton Gap E Leg	Culdesac	364	0.07
Tutt Blvd	Templeton Gap	Templeton Gap	560	.11
Tutt Blvd	Woodmen Rd E	Cowpoke Rd	4167	0.79
Vista Cerro Ave	N Marksheffel Rd	Vista Del Pico Blvd	1685	0.32
Vista Del Pico Blvd	Vista Cerro Ave	Cottonwood Tree Dr	872	0.17
Vollmer Rd	Black Forest Rd	Cowpoke Rd	2993	0.57
Vollmer Rd	Cowpoke Rd	End City Limits	2639	0.50
Wood Cliff Dr	Doral Way	Rivercrest Circle	3590	.68
Woodmen Frontage Rd	Culdesac	Mustang Rd	141	0.03
Woodmen Rd E	Tutt Blvd	Black Forest Rd	2882	0.55
Woodmen Rd E	Black Forest Rd	N Marksheffel Rd	6492	1.23
Woodmen Rd E	Marksheffel Rd N	CS City Limits	1362	0.26
		SUM TOTAL		35.55