

**SERVICE PLAN
FOR
GOLD HILL NORTH METROPOLITAN DISTRICT NOS. 1 & 2
IN THE CITY OF COLORADO SPRINGS, COLORADO**

Prepared

by

SPENCER FANE LLP
1700 LINCOLN STREET, SUITE 2000
DENVER, COLORADO 80203

July 27, 2021

TABLE OF CONTENTS

I.	INTRODUCTION	1
A.	Purpose and Intent.....	1
B.	Need for the Districts	1
C.	Objective of the City Regarding Districts Service Plan.....	1
II.	DEFINITIONS.....	2
III.	BOUNDARIES.....	4
IV.	PROPOSED LAND USE/POPULATION PROJECTIONS/ASSESSED VALUATION.	4
V.	DESCRIPTION OF PROPOSED POWERS, IMPROVEMENTS AND SERVICES.....	5
A.	Powers of the Districts and Service Plan Amendment	5
1.	Operations and Maintenance Limitation.....	5
2.	City Charter Limitations	5
3.	Use of Bond Proceeds and Other Revenue of the Districts Limitation	5
4.	Recovery Agreement Limitation.....	6
5.	Construction Standards Limitation	6
6.	Privately Placed Debt Limitation.....	6
7.	Inclusion Limitation.....	6
8.	Overlap Limitation.....	6
9.	Initial Debt Limitation	7
10.	Total Debt Issuance Limitation.....	7
11.	Fee Limitation.....	7
12.	Monies from Other Governmental Sources	7
13.	Consolidation Limitation	7
14.	Bankruptcy Limitation.....	7
15.	Service Plan Amendment Requirement.....	8
16.	Eminent Domain Powers Limitation	8
17.	Concealed Carry Prohibition	8
B.	Preliminary Engineering Survey.....	8
C.	Multiple District Structure.....	9
VI.	FINANCIAL PLAN.....	9
A.	General.....	9
B.	Maximum Voted Interest Rate and Maximum Underwriting Discount	10
C.	No-Default Provisions	10
D.	Eligible Bondholders	10
E.	Maximum Debt Mill Levy	10
F.	Maximum Debt Mill Levy Imposition Term.....	11
G.	Debt Repayment Sources.....	11
H.	Debt Instrument Disclosure Requirement.....	12
I.	Security for Debt.....	12
J.	Maximum Operating Mill Levy.....	12

K.	Developer Financial Assurances.....	12
VII.	ANNUAL REPORT	13
A.	General.....	13
B.	Reporting of Significant Events.....	13
VIII.	DISSOLUTION	14
IX.	DISCLOSURE TO PURCHASERS.....	14
X.	CONCLUSION.....	14

LIST OF EXHIBITS

EXHIBIT A	Legal Descriptions
EXHIBIT B	Colorado Springs Vicinity Map
EXHIBIT C	Initial District Boundary Map
EXHIBIT D	Description of Permitted Services to be Provided by the Districts
EXHIBIT E	Form of Disclosure to Purchasers of Property within the Districts

I. INTRODUCTION

A. Purpose and Intent

The Districts are independent units of local government, separate and distinct from the City, and, except as may otherwise be provided for by State or local law or this Service Plan, their activities are subject to review by the City only insofar as they may deviate in a material matter from the requirements of the Service Plan. It is intended that the Districts will provide a part or all of the Public Improvements for the use and benefit of all anticipated inhabitants and taxpayers of the Districts. The primary purpose of the Districts will be to finance the construction of these Public Improvements.

The Districts are not being created to provide ongoing operations and maintenance services other than those specifically set forth in Exhibit D to this Service Plan.

B. Need for the Districts

There are currently no other governmental entities, including the City, located in the immediate vicinity of the Districts that consider it desirable, feasible or practical to undertake the planning, design, acquisition, construction installation, relocation, redevelopment, and financing of the Public Improvements needed for the Project. Formation of the Districts is, therefore, necessary in order for the Public Improvements required for the Project to be provided in the most economic manner possible.

C. Objective of the City Regarding District Service Plan

The City's objective in approving the Service Plan for the Districts is to authorize the Districts to provide for the planning, design, acquisition, construction, installation, relocation, and redevelopment of the Public Improvements from the proceeds of Debt to be issued by the Districts. All Debt is expected to be repaid by taxes imposed and collected for no longer than the Maximum Debt Mill Levy Imposition Term for residential properties and at a tax mill levy no higher than the Maximum Debt Mill Levy for commercial and residential properties, and/or repaid by Fees, as long as such Fees are not imposed upon or collected from Taxable Property owned or occupied by an End User for the purpose of creating a capital cost payment obligation as further described in Section V.A.11. Debt which is issued within these parameters and, as further described in the Financial Plan, will insulate property owners from excessive tax burdens to support the servicing of the Debt and will result in a timely and reasonable discharge of the Debt.

This Service Plan is intended to establish a limited purpose for the Districts and explicit financial constraints that are not to be violated under any circumstances. The primary purpose is to provide for the Public Improvements associated with development and regional needs. Operational activities are allowed, but only as specified in Exhibit D to this Service Plan.

It is the intent of the Districts to dissolve upon payment or defeasance of all Debt incurred or upon a court determination that adequate provision has been made for the payment of all Debt, and if any District has authorized operating functions under an intergovernmental agreement (IGA) with the City, to retain only the power necessary to impose and collect taxes or Fees to pay for these costs.

The Districts shall be authorized to finance the Public Improvements that can be funded from Debt to be repaid from tax revenue collected from a mill levy which shall not exceed the Maximum Debt Mill Levy in any District and which shall not exceed the Maximum Debt Mill Levy Imposition Term in Residential Districts. It is the intent of this Service Plan to assure to the extent possible that no property in any District bears an economic burden that is greater than that associated with the Maximum Debt Mill Levy in amount, and that no property in a Residential District bears an economic burden that is greater than that associated with the Maximum Debt Mill Levy Imposition Term in duration even under bankruptcy or other unusual situations. Generally, the costs of Public Improvements that cannot be funded within these parameters are not costs to be paid by the Districts.

II. DEFINITIONS

In this Service Plan, the following terms shall have the meanings indicated below, unless the context hereof clearly requires otherwise:

Approved Development Plan: a Master Plan and other more detailed land use approvals established by the City for identifying, among other things, Public Improvements necessary for facilitating the development of property within the Service Area as approved by the City pursuant to the City Code and as amended pursuant to the City Code from time to time.

Board: the board of directors of one District or the boards of directors of all Districts, in the aggregate.

Bond, Bonds or Debt: bonds or other obligations for the payment of which any District has promised to impose an ad valorem property tax mill levy.

City: the City of Colorado Springs, Colorado.

City Code: the City Code of the City of Colorado Springs, Colorado.

City Council: the City Council of the City of Colorado Springs, Colorado.

Commercial Districts: Neither District is anticipated to include property classified for assessment as nonresidential within its boundaries and therefore there is no Commercial District at this time. However, the Gold Hill North Business Improvement District is being formed in conjunction with the Districts and is anticipated to include within its boundaries the property that is part of the Project that is classified for assessment as nonresidential.

Debt: any bond, note debenture, contract or other multiple-year financial obligation of a District which is payable in whole or in part from, or which constitutes a lien or encumbrance on the proceeds of ad valorem property tax imposed by a District.

Debt to Actual Market Value Ratio: the ratio derived by dividing the then-outstanding principal amount of all Debt of a District by the actual market valuation of the taxable property of such District, as such actual market valuation is certified from time to time by the appropriate county assessor.

District No. 1: the Gold Hill North Metropolitan District No. 1.

District No. 2: the Gold Hill North Metropolitan District No. 2.

District or Districts: either or both of the District Nos. 1 & 2.

End User: means any owner, or tenant of any owner, of any taxable improvement within the District, who is intended to become burdened by the imposition of ad valorem property taxes subject to the Maximum Debt Mill Levy. By way of illustration, a resident homeowner, renter, commercial property owner, or commercial tenant is an End User. The business entity that constructs homes or commercial structures is not an End User.

External Financial Advisor: a consultant that: (1) advises Colorado governmental entities on matters relating to the issuance of securities by Colorado governmental entities, including matters such as the pricing, sales and marketing of such securities and the procuring of bond ratings, credit enhancement and insurance in respect of such securities; (2) shall be an underwriter, investment banker, or individual listed as a public finance advisor in the Bond Buyer's Municipal Market Place; and (3) is not an officer of the District.

Fees: means any fee imposed by the Districts for services, programs or facilities provided by the Districts, as described in Section V.A.11. below.

Financial Plan: the Financial Plan described in Section VI which describes (a) how the Public Improvements are to be financed; (b) how the Debt is expected to be incurred; and (c) the estimated operating revenue derived from property taxes for the first budget year.

Inclusion Area Boundaries: the boundaries of the area identified as "BID" in the Initial District Boundary Map attached hereto describing the property proposed for inclusion within one, but not any more than one.

Initial District Boundaries: the boundaries of the area described in the Initial District Boundary Map.

Initial District Boundary Map: the map attached hereto as Exhibit C, describing the District's initial boundaries.

Maximum Debt Mill Levy: the maximum mill levy each District is permitted to impose for payment of Debt as set forth in Section VI.E below.

Maximum Debt Mill Levy Imposition Term: the maximum term for imposition of a Debt Service mill levy in a Residential District as set forth in Section VI.F below.

Maximum Operating Mill Levy: the maximum mill levy each District is permitted to impose for payment of operating and maintenance expenses as set forth in Section VI.J below.

Project: the development or property commonly referred to as Gold Hill North.

Public Improvements: a part or all of the improvements authorized to be planned, designed, acquired, constructed, installed, relocated, redeveloped and financed as generally described in the Special District Act, except as specifically limited in Section V below to serve the future taxpayers and inhabitants of the Service Area as determined by the Board of one or more of the Districts.

Residential District: District Nos. 1 & 2, inclusive, containing property classified for assessment as residential.

Service Area: the property within the Initial District Boundary Map and the Inclusion Area Boundaries identified as “BID” on the Initial District Boundary Map.

Service Plan: the service plan for the Districts approved by City Council.

Service Plan Amendment: an amendment to the Service Plan approved by City Council in accordance with the City’s ordinance and the applicable State law.

Special District Act: Section 32-1-101, et seq., of the Colorado Revised Statutes, as amended from time to time.

State: the State of Colorado.

III. BOUNDARIES

The area of the Initial District Boundaries includes approximately 38.274 acres and the total area proposed to be included in the Inclusion Area Boundaries is approximately 52.346 acres. A legal description of the Initial District Boundaries is attached hereto as Exhibit A. A map of the Initial District Boundaries is attached hereto as Exhibit C. Those areas identified as “BID” on Exhibit C are deemed the Inclusion Area Boundaries. A vicinity map is attached hereto as Exhibit B. It is anticipated that the Districts’ Boundaries may change from time to time as it undergoes inclusions and exclusions pursuant to Section 32-1-401, et seq., C.R.S., and Section 32-1-501, et seq., C.R.S., subject to the limitations set forth in Article V below. Further, in order to accommodate the needs of development phasing and other contingencies, the boundaries of the Districts may be adjusted via the inclusion and exclusion of property within the Service Area in accordance with the applicable provisions of the Special District Act.

IV. PROPOSED LAND USE/POPULATION PROJECTIONS/ASSESSED VALUATION

The Service Area consists of approximately 90.62 acres of residential, commercial, and retail land. The current assessed valuation of the Service Area is \$0.00 for purposes of this Service Plan and, at build out, is expected to be sufficient to reasonably discharge the Debt under the Financial Plan.

Approval of this Service Plan by the City does not imply approval of the development of a specific area within the Districts nor does it imply approval of the number of residential units or the total site/floor area of commercial or industrial buildings identified in this Service Plan or any

of the exhibits attached thereto, unless the same is contained within an Approved Development Plan.

V. DESCRIPTION OF PROPOSED POWERS, IMPROVEMENTS AND SERVICES

A. Powers of the Districts and Service Plan Amendment

The Districts shall have the power and authority to provide the Public Improvements and related operation and maintenance services within and without the boundaries of the Districts as such power and authority is described in the Special District Act, and other applicable statutes, common law and the Constitution, subject to the limitations set forth herein.

1. Operations and Maintenance Limitation. The purpose of the Districts is to plan for, design, acquire, construct, install, relocate, redevelop, and finance the Public Improvements. The Districts shall dedicate the Public Improvements to the City or other appropriate jurisdiction or owners association in a manner consistent with the Approved Development Plan and other rules and regulations of the City and applicable provisions of the City Code. The Districts shall not be authorized to operate and maintain any part or all of the Public Improvements after such dedication, including park and recreation improvements, unless the provision of such ongoing operation and maintenance is specifically identified in Exhibit D attached hereto. In the City's sole discretion, an IGA between the City and the Districts may be required in order to better describe the conditions under which these permitted services will be provided by the District. If the Districts are authorized to operate and maintain certain park and recreation improvements set forth in Exhibit D, any fee imposed by the Districts for access to such park and recreation improvements shall not result in non-District residents paying a user fee that is greater than, or otherwise disproportionate to, similar Fees and taxes paid by residents of the Districts. However, the Districts shall be entitled to impose an administrative fee as necessary to cover additional expenses associated with non-District residents to ensure that such costs are not the responsibility of the Districts' residents. All such Fees shall be based upon the determination of the District imposing such fee that such fee does not exceed a reasonable annual market fee for users of such facilities. Notwithstanding the foregoing, all parks and trails shall be open to the general public including non-District residents free of charge.

2. City Charter Limitations. In accordance with Article 7-100 of the City Charter, the Districts shall not issue any Debt instrument for any purpose other than construction of capital improvements with a public purpose necessary for development.

As further set forth in Article 7-100 of the City Charter, the total Debt of any proposed District shall not exceed 10 percent of the total assessed valuation of the taxable property within the District unless approved by at least a two-thirds vote of the entire City Council.

3. Use of Bond Proceeds and Other Revenue of the District Limitation. Proceeds from the sale of debt instruments and other revenue of the Districts may not be used to pay landowners within the Districts for any real property required to be dedicated for public use by annexation agreements or land use codes. Examples of ineligible reimbursements include, but are not limited to: the acquisition of rights of way, easements, water rights, land for prudent line drainage, parkland, or open space, unless consent from the City Council is given. Proceeds from

the sale of debt instruments and other revenue of the Districts also may not be used to pay for the construction of any utility infrastructure except for those categories of utility infrastructure covered by utility tariffs, rules, and regulations. Additionally, if the landowner/developer constructs the public infrastructure and conveys it to a District in return for a reimbursement obligation from such District, prior to making such reimbursement for such amounts, such District must receive the report of an independent engineer or accountant confirming that the amount of the reimbursement is reasonable.

4. Recovery Agreement Limitation. Should the Districts construct infrastructure subject to a recovery agreement with the City or other entity, the Districts shall retain all benefits under the recovery agreement. Any subsequent reimbursement for public improvements installed or financed by the Districts will remain the property of the Districts to be applied toward repayment of their Debt, if any. Any reimbursement revenue not necessary to repay the District Debt may be utilized by the Districts to construct additional public improvements permitted under the approved Service Plan.

5. Construction Standards Limitation. The Districts will ensure that the Public Improvements are designed and constructed in accordance with the standards and specifications of the City and of other governmental entities having proper jurisdiction. The Districts will obtain the City's approval of civil engineering plans and will obtain applicable permits for construction and installation of Public Improvements prior to performing such work.

6. Privately Placed Debt Limitation. Prior to the issuance of any privately placed Debt for capital related costs, the District issuing debt shall obtain the certification of an External Financial Advisor substantially as follows:

We are [I am] an External Financial Advisor within the meaning of the Districts' Service Plan.

We [I] certify that (1) the net effective interest rate (calculated as defined in Section 32-1-103(12), C.R.S.) to be borne by [insert the designation of the Debt] does not exceed a reasonable current [tax-exempt] [taxable] interest rate, using criteria deemed appropriate by us [me] and based upon our [my] analysis of comparable high yield securities; and (2) the structure of [insert designation of the Debt], including maturities and early redemption provisions, is reasonable considering the financial circumstances of the District.

7. Inclusion Limitation. The Districts shall not include within any of their boundaries any property outside the Service Area without the prior written consent of the City Council.

8. Overlap Limitation. The boundaries of the Districts shall not overlap unless the aggregate mill levy for payment of Debt of the overlapping Districts will not at any time exceed the Maximum Debt Mill Levy of the Districts. The Districts shall not consent to the organization of any other district organized under the Special District Act within the Service Area which will

overlap the boundaries of the Districts unless the aggregate mill levy for payment of Debt of such proposed districts will not at any time exceed the Maximum Debt Mill Levy of the Districts.

9. Initial Debt Limitation. On or before the date on which there is an Approved Development Plan, the Districts shall not (a) issue any Debt, (b) impose a mill levy for the payment of Debt by direct imposition or by transfer of funds from the operating fund to the Debt service funds, or (c) impose and collect any Fees used for the purpose of repayment of Debt.

10. Total Debt Issuance Limitation. The issuance of all bonds or other debt instruments of the Districts shall be subject to the approval of the City Council. City Council's review of the bonds or other debt instruments of the Districts shall be conducted to ensure compliance with the Service Plan and all applicable laws. The Districts shall not issue Debt in an aggregate principal amount in excess of \$90,000,000, provided that the foregoing shall not include the principal amount of Debt issued for the purpose of refunding or refinancing lawfully issued Debt.

11. Fee Limitation. The Districts may impose and collect Fees as a source of revenue for repayment of debt, capital costs, and/or for operations and maintenance. No Fee related to the funding of costs of a capital nature shall be authorized to be imposed upon or collected from Taxable Property owned or occupied by an End User which has the effect, intentional or otherwise, of creating a capital cost payment obligation in any year on any Taxable Property owned or occupied by an End User. Notwithstanding any of the foregoing, the restrictions in this definition shall not apply to any Fee imposed upon or collected from Taxable Property for the purpose of funding operation and maintenance costs of the Districts.

12. Monies from Other Governmental Sources. The Districts shall not apply for or accept Conservation Trust Funds, Great Outdoors Colorado Funds, or other funds available from or through governmental or nonprofit entities that the City is eligible to apply for, except pursuant to an intergovernmental agreement with the City. This Section shall not apply to specific ownership taxes which shall be distributed to and a revenue source for the Districts without any limitation.

13. Consolidation Limitation. The Districts shall not file a request with any court to consolidate with another Title 32 district without the prior written consent of the City.

14. Bankruptcy Limitation. All of the limitations contained in this Service Plan, including, but not limited to, those pertaining to the Maximum Debt Mill Levy and the Maximum Debt Mill Levy Imposition Term have been established under the authority of the City to approve a Service Plan with conditions pursuant to Section 32-1-204.5, C.R.S. It is expressly intended that such limitations:

(a) Shall not be subject to set-aside for any reason or by any court of competent jurisdiction, absent a Service Plan Amendment; and

(b) Are, together with all other requirements of Colorado law, included in the “political or governmental powers” reserved to the State under the U.S. Bankruptcy Code (11 U.S.C.) Section 903, and are also included in the “regulatory or electoral approval necessary under

applicable nonbankruptcy law” as required for confirmation of a Chapter 9 Bankruptcy Plan under Bankruptcy Code Section 943(b)(6).

Any Debt, issued with a pledge or which results in a pledge, that exceeds the Maximum Debt Mill Levy or, for Residential Districts, the Maximum Debt Mill Levy Imposition Term, shall be deemed a material departure from this Service Plan pursuant to Section 32-1-207, C.R.S. and the City shall be entitled to all remedies available under State and local law to enjoin such actions of the Districts.

15. Service Plan Amendment Requirement. This Service Plan has been designed with sufficient flexibility to enable the Districts to provide required services and facilities under evolving circumstances without the need for numerous amendments. While the assumptions upon which this Service Plan are generally based are reflective of an Approved Development Plan for the property within the Districts, the cost estimates and Financing Plan are sufficiently flexible to enable the Districts to provide necessary services and facilities without the need to amend this Service Plan as development plans change. Modification of the general types of services and facilities, and changes in proposed configurations, locations, or dimensions of various facilities and improvements shall be permitted to accommodate development needs consistent with then-current Approved Development Plans for the property. Actions of the Districts which violate the limitations set forth in V.A.1-12 above or in VI.B-F. shall be deemed to be material departures from this Service Plan and the City shall be entitled to all remedies available under State and local law to enjoin such actions of the Districts.

16. Eminent Domain Powers Limitation. Currently, the Districts do not expect to use the power of eminent domain. The Districts shall not exercise the power of eminent domain except upon the prior written consent of the City.

17. Concealed Carry Prohibition. The Districts shall not adopt or enact an ordinance, resolution, rule, or other regulation that prohibits or restricts an authorized permittee from carrying a concealed handgun in a building or specific area under the direct control or management of the Districts as provided in C.R.S. § 18-12-214.

B. Preliminary Engineering Survey

The Districts shall have authority to provide for the planning, design, acquisition, construction, installation, relocation, redevelopment, maintenance, and financing of the Public Improvements within and without the boundaries of the Districts, to be more specifically defined in an Approved Development Plan. An estimate of the costs of the Public Improvements which may be planned for, designed, acquired, constructed, installed, relocated, redeveloped, maintained or financed was prepared based upon a preliminary engineering survey for the property in the Service Area and is approximately \$71,000,000. The estimate of costs of the Public Improvements is the total amount of costs for the Project and as such, will be allocated between the Districts as appropriate and as development occurs.

The Districts shall be permitted to allocate costs between such categories of the Public Improvements as deemed necessary in their discretion.

All of the Public Improvements described herein will be designed in such a way as to assure that the Public Improvements standards will be compatible with those of the City and shall be in accordance with the requirements of the Approved Development Plan. All descriptions of the Public Improvements to be constructed, and their related costs, are estimates only and are subject to modification as engineering, development plans, economics, the City's requirements, and construction scheduling may require. Upon approval of this Service Plan, the Districts will continue to develop and refine cost estimates contained herein and prepare for issuance of Debt. All cost estimates will be inflated to then-current dollars at the time of the issuance of Debt and construction. All construction cost estimates assume construction to applicable local, State or Federal requirements.

C. Multiple District Structure.

It is anticipated that the Districts, collectively, will undertake the financing and construction of the Public Improvements. The nature of the functions and services to be provided by each District shall be clarified in an IGA between and among the Districts. The maximum term of such IGA shall be forty (40) years from its effective date. All such agreements will be designed to help assure the orderly development of the Public Improvements and essential services in accordance with the requirements of this Service Plan. Implementation of such IGA is essential to the orderly implementation of this Service Plan. Accordingly, except as may be otherwise provided in such IGA, any determination of any one of the Board of Directors to set aside at the Agreement without the consent of all of the Board of Directors of the other Districts shall be a material modification of the Service Plan. Said IGA may be amended by mutual agreement of the Districts without the need to amend this Service Plan.

VI. FINANCIAL PLAN

A. General

The Districts shall be authorized to provide for the planning, design, acquisition, construction, installation, relocation and/or redevelopment of the Public Improvements from their revenue and by and through the proceeds of Debt to be issued by the Districts. The Financial Plan for the Districts shall be to issue such Debt as the Districts can reasonably pay from revenue derived from the Maximum Debt Mill Levy and other legally available revenue, within the Maximum Debt Mill Levy Term for Residential Districts. The total Debt that the Districts shall be permitted to issue shall not exceed the total Debt issuance limitation set forth in Section V.A.10 hereof, and shall be permitted to be issued on a schedule and in such year or years as the Districts determine shall meet the needs of the Financial Plan referenced above and phased to serve development as it occurs. All bonds and other Debt issued by the Districts may be payable from any and all legally available revenue of the Districts, including general ad valorem taxes and Fees to be imposed upon all taxable property of the Districts. The Districts will also rely upon various other revenue sources authorized by law. These will include the power to assess Fees, rates, tolls, penalties, or charges as provided in the Special District Act or other State statutes. No District will be allowed to impose a sales tax.

B. Maximum Voted Interest Rate and Maximum Underwriting Discount

The interest rate on any Debt is expected to be the market rate at the time the Debt is issued. The proposed maximum interest rate on any Debt is not expected to exceed 18%. The proposed maximum underwriting discount will be 5%. Debt, when issued, will comply with all relevant requirements of this Service Plan, State law and Federal law as then applicable to the issuance of public securities.

C. No-Default Provisions

Debt issued by a District shall be structured so that failure to pay debt service when due shall not of itself constitute an event of default or result in the exercise of remedies. The foregoing shall not be construed to prohibit events of default and remedies for other occurrences including, without limitation, (1) failure to impose or collect the Maximum Debt Mill Levy or such portion thereof as may be pledged thereto, or to apply the same in accordance with the terms of the Debt, (2) failure to impose or collect other revenue sources lawfully pledged to the payment thereof or to apply the same in accordance with the terms of the Debt, (3) failure to abide by other covenants made in connection with such Debt, or (4) filing by a District as a debtor under any bankruptcy or other applicable insolvency laws. Notwithstanding the foregoing, Debt will not be structured with a remedy which requires the District to increase the Maximum Debt Mill Levy in any District or, in Residential Districts, the Maximum Debt Mill Levy Imposition Term.

D. Eligible Bondholders

All District bonds or other debt instrument, if not rated as investment grade, must be issued in minimum denominations of \$100,000 and sold only to either accredited investors as defined in rule 501 (a) promulgated under the Securities Act of 1933 or to the developer(s) of property within the Districts.

E. Maximum Debt Mill Levy

The Maximum Debt Mill Levy shall be the maximum mill levy a District is permitted to impose upon the taxable property of the District for payment of Debt, and shall be determined as follows:

1. For Residential Districts the Maximum Debt Mill Levy shall be calculated as follows:

(a) The Maximum Debt Mill Levy shall be 30 mills; provided that if, on or after January 1, 2006, there are changes in the method of calculating assessed valuation or any constitutionally mandated tax credit, cut or abatement; the mill levy limitation applicable to such Debt may be increased or decreased to reflect such changes, such increases or decreases to be determined by the Board of the issuing District in good faith (such determination to be binding and final) so that to the extent possible, the actual tax revenue generated by the mill levy, as adjusted for changes occurring after January 1, 2006, are neither diminished nor enhanced as a result of such changes. For purposes of the foregoing, a change in the ratio of actual valuation shall be deemed to be a change in the method of calculating assessed valuation.

(b) At such time as the Debt to Actual Market Value Ratio within the District is equal to or less than three percent (3%), the Board may request City Council approval for the right to pledge such mill levy as is necessary to pay the Debt service on such Debt, without limitation of rate. At the time of such request, a majority of the members of the Board must consist of homeowners owning property within the District. Once Debt has been determined to meet the above criterion, so that the District is entitled to pledge to its payment an unlimited ad valorem mill levy, such District may provide that such Debt shall remain secured by such unlimited mill levy, notwithstanding any subsequent change in such District's Debt to Actual Market Value Ratio.

2. For Commercial Districts the Maximum Debt Mill Levy shall be calculated as follows:

(a) The Maximum Debt Mill Levy shall be 50 mills; provided that if, on or after January 1, 2006, there are changes in the method of calculating assessed valuation or any constitutionally mandated tax credit, cut or abatement; the mill levy limitation applicable to such Debt may be increased or decreased to reflect such changes, such increases or decreases to be determined by the Board of the issuing District in good faith (such determination to be binding and final) so that to the extent possible, the actual tax revenue generated by the mill levy, as adjusted for changes occurring after January 1, 2006, are neither diminished nor enhanced as a result of such changes. For purposes of the foregoing, a change in the ratio of actual valuation shall be deemed to be a change in the method of calculating assessed valuation.

To the extent that a District is composed of or subsequently organized into one or more subdistricts as permitted under Section 32-1-1101, C.R.S., the term "District" as used in this Section VI.E. shall be deemed to refer to the District and to each such subdistrict separately, so that each of the subdistricts shall be treated as a separate, independent district for purposes of the application of this Section VI.E.

F. Maximum Debt Mill Levy Imposition Term

Residential Districts shall not impose a Debt Service mill levy which exceeds 40 years after the year of the initial imposition of such Debt Service mill levy unless (1) a majority of the Board of Directors of the District imposing the mill levy are residents of such District, and (2) such Board has voted in favor of issuing Debt with a term which requires or contemplates the imposition of a Debt service mill levy for a longer period of time than the limitation contained herein. There shall be no Maximum Debt Mill Levy Imposition Term in Commercial Districts.

G. Debt Repayment Sources

Each District may impose a mill levy on taxable property within its boundaries as a primary source of revenue for repayment of debt service and for operations and maintenance. The Districts may also rely upon various other revenue sources authorized by law. At the Districts' discretion, these may include the power to assess Fees, rates, tolls, penalties, or charges as provided in Section 32-1-1001(l), C.R.S., as amended from time to time. In no event shall the debt service mill levy in any District exceed the Maximum Debt Mill Levy or, for a Residential District, the Maximum Debt Mill Levy Imposition Term.

H. Debt Instrument Disclosure Requirement

In the text of each Bond and any other instrument representing and constituting Debt, the District issuing debt shall set forth a statement in substantially the following form:

By acceptance of this instrument, the owner of this Bond agrees and consents to all of the limitations in respect of the payment of the principal of and interest on this Bond contained herein, in the resolution of the District authorizing the issuance of this Bond and in the Service Plan for the District.

Similar language describing the limitations in respect of the payment of the principal of and interest on Debt set forth in this Service Plan shall be included in any document used for the offering of the Debt for sale to persons including, but not limited to, a developer of property within the boundaries of the District.

I. Security for Debt

No Debt or other financial obligation of any District will constitute a debt or obligation of the City in any manner. The faith and credit of the City will not be pledged for the repayment of any Debt or other financial obligation of any District. This will be clearly stated on all offering circulars, prospectuses, or disclosure statements associated with any securities issued by any District. The Districts shall not utilize the City of Colorado Springs' name in the name of the Districts.

J. Maximum Operating Mill Levy

In addition to the capital costs of the Public Improvements, the Districts will require operating funds for administration and to plan and cause the Public Improvements to be constructed and maintained. The first year's operating budget is estimated to be \$100,000, which is anticipated to be derived from property taxes and other revenue.

The Maximum Operating Mill Levy for the payment of the Districts' operating and maintenance expenses shall be 10 mills; provided that if, on or after January 1, 2006, there are changes in the method of calculating assessed valuation or any constitutionally mandated tax credit, cut or abatement; the mill levy limitation applicable to such operating and maintenance expenses may be increased or decreased to reflect such changes, such increases or decreases to be determined by the Board in good faith (such determination to be binding and final) so that to the extent possible, the actual tax revenue generated by the mill levy, as adjusted for changes occurring after January 1, 2006, are neither diminished nor enhanced as a result of such changes. For purposes of the foregoing, a change in the ratio of actual valuation shall be deemed to be a change in the method of calculating assessed valuation.

K. Developer Financial Assurances

The mere existence of the Districts will not be considered a substitute for financial assurances required under applicable City land use ordinances and regulations.

VII. ANNUAL REPORT

A. General

Each District shall be responsible for submitting an annual report to the Director of the City's Budget Department no later than August 1 of each year following the year in which the Order and Decree creating the District has been issued. The Districts may cooperate in the creation and submittal of the report, provided the presentation of information in the report clearly identifies the applicable information pertaining to each District.

B. Reporting of Significant Events

The annual report shall include information as to any of the following:

1. Boundary changes made or proposed to the District's boundary as of December 31 of the prior year.
2. Intergovernmental agreements with other governmental entities, either entered into or proposed as of December 31 of the prior year.
3. Copies of the District's rules and regulations, if any, as of December 31 of the prior year.
4. A summary of any litigation which involves the any District's Public Improvements as of December 31 of the prior year.
5. Status of the District's construction of the Public Improvements as of December 31 of the prior year.
6. A list of all facilities and improvements constructed by the District that have been dedicated to and accepted by the City as of December 31 of the prior year.
7. The assessed valuation of the District for the current year.
8. Current year budget including a description of the Public Improvements to be constructed in such year.
9. Audit of the District's financial statements, for the year ending December 31 of the previous year, prepared in accordance with generally accepted accounting principles or audit exemption, if applicable.
10. Notice of any uncured events of noncompliance by the District under any Debt instrument which continue beyond a 90-day period.
11. Any inability of the District to pay their obligations as they come due, in accordance with the terms of such obligations, which continue beyond a 90-day period.
12. Copies of any Certifications of an External Financial Advisor provided as required by the Privately Placed Debt Limitation provision.

VIII. DISSOLUTION

Upon an independent determination of the City Council that the purposes for which the Districts were created have been accomplished, the Districts agree to file petitions in the appropriate District Court for dissolution pursuant to the applicable State statutes. In no event shall a dissolution occur until the dissolving District has provided for the payment or discharge of all of its outstanding indebtedness and other financial obligations as required pursuant to State statutes.

IX. DISCLOSURE TO PURCHASERS

The Districts will use reasonable efforts to assure that all developers of the property located within the Districts provide written notice to all purchasers of property in the Districts regarding the Maximum Debt Mill Levy, as well as a general description of the Districts' authority to impose and collect rates, Fees, tolls and charges. The form of notice shall be substantially in the form of Exhibit E hereto; provided that such form may be modified by the Districts so long as a new form is submitted to the City prior to modification. Within 90 days of the Districts' formation, the Districts will record the approved Disclosure form with the El Paso County Clerk and Recorder against all property included in the Districts and provide a copy to the City Clerk's Office.

X. CONCLUSION

It is submitted that this Service Plan for the Districts, as required by Section 32-1-203(2), C.R.S., and Section 122-35 of the City Code, establishes that:

1. There is sufficient existing and projected need for organized service in the area to be serviced by the Districts;
2. The existing service in the area to be served by the Districts is inadequate for present and projected needs;
3. The Districts are capable of providing economical and sufficient service to the area within their proposed boundaries;
4. The area to be included in the Districts does have, and will have, the financial ability to discharge the proposed indebtedness on a reasonable basis;
5. Adequate service is not, and will not be, available to the area through the City or County or other existing municipal or quasi-municipal corporations, including existing special districts, within a reasonable time and on a comparable basis;
6. The facility and service standards of the Districts are compatible with the facility and service standards of the City within which the special districts are to be located and each municipality which is an interested party under Section 32-1-204(1), C.R.S.;
7. The proposal is in substantial compliance with a comprehensive plan adopted pursuant to the City Code;

8. The proposal is in compliance with any duly adopted City, regional or State long-range water quality management plan for the area; and

9. The creation of the Districts is in the best interests of the area proposed to be served.

EXHIBIT A

Legal Descriptions

Gold Hill North Metropolitan District No. 1 (MD1)

That portion of the Tract A and Common Area "C", Villa De Mesa Filing No. 1, recorded Plat Book K-2 at Page 6, records of El Paso County being in the Northeast Quarter of Section 14, Township 14 South, Range 67 West of the 6th P.M., City of Colorado Springs, County of El Paso, State of Colorado, described as follows:

Bearings are based on the East line of 21st Street, monumented at the Northwest corner of Gold Hill Mesa Filing No. 3, also being the Northeast corner of 21st Street and Gold Hill Mesa Drive, recorded at Reception No. 212713224, record of El Paso County, with a No. 5 rebar and blue plastic cap, stamped "PLS 32820, and at the Southeast corner of Broadway Street and 21st Street as recorded in that Warranty Deed recorded at Reception No. 218000953 of said records, with a No. 4 rebar and is assumed to bear N 00°02'05" E.

BEGINNING at said Northeast corner of 21st Street and Gold Hill Mesa Drive;
thence N 00°02'05" E, along the East line of said 21st Street, a distance of 1,057.30 feet;
thence S 89°57'55" E, a distance of 86.57 feet;
thence 67.63 feet along the arc of a 168.00 foot radius tangent curve to the left, having a central angle of 23°03'48", with a chord that bears N 78°30'11" E, 67.17 feet;
thence N 66°58'17" E, a distance of 333.23 feet;
thence S 23°01'43" E, a distance of 332.55 feet;
thence 167.16 feet along the arc of a 324.00 foot radius non-tangent curve to the left, having a central angle of 29°33'37", with a chord that bears S 37°48'35" E, 165.31 feet;
thence N 29°36'20" E, a distance of 18.18 feet;
thence 87.30 feet along the arc of a 306.00 foot radius non-tangent curve to the left, having a central angle of 16°20'42", with a chord that bears S 60°18'00" E, 87.00 feet;
thence S 17°53'40" W, a distance of 87.14 feet;
thence 106.83 feet along the arc of a 393.00 foot radius non-tangent curve to the right, having a central angle of 15°34'28", with a chord that bears N 61°29'25" W, 106.50 feet;
thence 69.05 feet along the arc of an 89.00 foot radius non-tangent curve to the right, having a central angle of 44°27'09", with a chord that bears S 71°32'38" W, 67.33 feet;
thence S 55°14'38" W, a distance of 19.64 feet;
thence 52.41 feet along the arc of an 84.00 foot radius non-tangent curve to the left, having a central angle of 35°44'47", with a chord that bears S 52°37'46" E, 51.56 feet;
thence S 70°30'09" E, a distance of 467.09 feet;
thence S 19°29'51" W, a distance of 79.00 feet;
thence S 70°30'09" E, a distance of 227.29 feet;
thence 75.02 feet along the arc of a 163.00 foot radius non-tangent curve to the right, having a central angle of 26°22'13", with a chord that bears S 83°41'16" E, 74.36 feet to a point on the Northwesterly extension of the most Westerly Northwest line of Gold Hill Mesa Filing No 10, recorded at Reception No 220714607, El Paso County Records;
thence S 14°23'02" E, along said Northwesterly line and its extension, a distance of 96.69 feet;

thence continuing along said Northwesterly line, 61.69 feet along the arc of a 387.50 foot radius tangent curve to the left, having a central angle of 09°07'19", with a chord that bears S 18°56'42" E, 61.63 feet to a point on the most Northerly Northwest corner of Gold Hill Mesa Filing No 6, recorded at Reception No. 215713677, El Paso County Records;
thence S 18°04'55" W, along the Westerly line of said Gold Hill Mesa Filing No. 6, a distance of 99.40 feet;
thence N 71°54'55" W, a distance of 204.83 feet;
thence S 69°02'47" W, a distance of 36.35 feet;
thence N 70°30'00" W, a distance of 488.19 feet to a point on the West line of Parcel 1 as described at Reception No. 205069916, records of El Paso County;
thence S 19°30'27" W, along said West line, a distance of 307.48 feet to a point on the North line of Villa De Mesa Drive, as shown in said Gold Hill Mesa Filing No. 3;
thence along the North and Northwesterly line of said Villa De Mesa Drive the following three (3) courses:
1) thence 30.08 feet along the arc of a 390.00 foot radius non-tangent curve to the left, having a central angle of 04°25'09", with a chord that bears N 87°47'27" W, 30.07 feet;
2) thence N 90°00'00" W, a distance of 59.96 feet;
3) thence S 53°09'48" W, a distance of 195.86 feet to the North corner of said Villa de Mesa Drive and Gold Hill Mesa Drive;
thence along the Northeasterly line of said Gold Hill Mesa Drive 278.93 feet along the arc of a 335.00 foot radius non-tangent curve to the left, having a central angle of 47°42'21", with a chord that bears N 65°37'24" W, 270.94 feet;
thence N 89°28'34" W, along the North line of said Gold Hill Mesa Drive, a distance of 46.50 feet to the POINT OF BEGINNING;

Containing a total calculated area of 907,442 square feet (20.832 acres) of land, more or less.

Gold Hill North Metropolitan District No. 1 Director Parcel (DPD-1)

That portion of the Northwest Quarter of Section 13 and the Northeast Quarter of Section 14, Township 14 South, Range 67 West of the 6th P.M., City of Colorado Springs, County of El Paso, State of Colorado, described as follows:

Bearings are based on the East line of 21st Street, monumented at the Northwest corner of Gold Hill Mesa Filing No. 3, also being the Northeast corner of 21st Street and Gold Hill Mesa Drive, recorded at Reception No. 212713224, record of El Paso County, with a No. 5 rebar and blue plastic cap, stamped "PLS 32820, and at the Southeast corner of Broadway Street and 21st Street as recorded in that Warranty Deed recorded at Reception No. 218000953 of said records, with a No. 4 rebar and is assumed to bear N 00°02'05" E.

COMMENCING at said Northeast corner of 21st Street and Gold Hill Mesa Drive;
thence N 00°02'05" E, along the East line of said 21st Street, a distance of 148.04 feet;
thence S 89°57'55" E, a distance of 590.86 feet to a point on the Northwesterly line of that parcel of land described in the document recorded at Reception No 205069916, record of El Paso County and the POINT OF BEGINNING;
thence N 70°00'00" W, a distance of 50.00 feet;

thence N 19°30'27" E, parallel with and 50.00 feet Northwest of said Northwesterly line, a distance of 15.00 feet;
thence S 70°00'00" E, a distance of 50.00 feet to a point on said Northwesterly line;
thence S 19°30'27" W, along said Northwesterly line, a distance of 15.00 feet to the POINT OF BEGINNING.

Containing a total calculated area of 750 square feet (0.017 acres) of land, more or less.

Gold Hill North Metropolitan District No. 2 (MD2) (Western portion of MD2, west of BID “sliver”)

That portion of the Northwest Quarter of Section 13 and the Northeast Quarter of Section 14, Township 14 South, Range 67 West of the 6th P.M., City of Colorado Springs, County of El Paso, State of Colorado, described as follows:

Bearings are based on the East line of 21st Street, monumented at the Northwest corner of Gold Hill Mesa Filing No. 3, also being the Northeast corner of 21st Street and Gold Hill Mesa Drive, recorded at Reception No. 212713224, record of El Paso County, with a No. 5 rebar and blue plastic cap, stamped “PLS 32820, and at the Southeast corner of Broadway Street and 21st Street as recorded in that Warranty Deed recorded at Reception No. 218000953 of said records, with a No. 4 rebar and is assumed to bear N 00°02'05” E.

COMMENCING at said Northeast corner of 21st Street and Gold Hill Mesa Drive;
thence N 00°02'05" E, along the East line of said 21st Street, a distance of 1057.30 feet to the POINT OF BEGINNING;
thence continuing along said East line, N 00°02'05" E, a distance of 314.29 feet;
thence S 67°22'03" E, a distance of 329.89 feet;
thence N 66°55'42" E, a distance of 170.25 feet;
thence N 22°54'08" E, a distance of 145.93 feet;
thence S 67°11'57" E, a distance of 100.31 feet;
thence N 22°37'57" E, a distance of 31.00 feet;
thence S 66°43'13" E, a distance of 126.93 feet;
thence S 22°37'57" W, a distance of 25.20 feet;
thence S 23°01'43" E, a distance of 106.51 feet;
thence N 66°58'16" E, a distance of 10.58 feet;
thence S 23°00'53" E, a distance of 448.56 feet;
thence N 66°59'02" E, a distance of 11.37 feet;
thence S 23°00'58" E, a distance of 148.65 feet;
thence S 86°45'34" W, a distance of 120.31 feet;
thence 219.57 feet along the arc of a 306.00 foot radius tangent curve to the right, having a central angle of 41°06'48", with a chord that bears N 72°41'02" W, 214.89 feet;
thence S 29°36'20" W, a distance of 18.18 feet;
thence 167.16 feet along the arc of a 324.00 foot radius non-tangent curve to the right, having a central angle of 29°33'37", with a chord that bears N 37°48'33" W, 165.31 feet;
thence N 23°01'43" W, a distance of 332.55 feet;
thence S 66°58'17" W, a distance of 328.02 feet;
thence 72.85 feet along the arc of a 169.75 foot radius non-tangent curve to the right, having a central angle of 24°35'18", with a chord that bears S 77°40'36" W, 72.29 feet;
thence N 89°57'55" W, a distance of 86.57 feet to the POINT OF BEGINNING;

Containing a total calculated area of 312,183 square feet (7.167 acres) of land, more or less.

Gold Hill North Metropolitan District No. 2 (MD2) (Eastern portion of MD2, east of BID “sliver”)

That portion of the Northwest Quarter of Section 13 and the Northeast Quarter of Section 14, Township 14 South, Range 67 West of the 6th P.M., City of Colorado Springs, County of El Paso, State of Colorado, described as follows:

Bearings are based on the East line of 21st Street, monumented at the Northwest corner of Gold Hill Mesa Filing No. 3, also being the Northeast corner of 21st Street and Gold Hill Mesa Drive, recorded at Reception No. 212713224, record of El Paso County, with a No. 5 rebar and blue plastic cap, stamped "PLS 32820, and at the Southeast corner of Broadway Street and 21st Street as recorded in that Warranty Deed recorded at Reception No. 218000953 of said records, with a No. 4 rebar and is assumed to bear N 00°02'05" E.

COMMENCING at the most Northerly Northwest corner of Gold Hill Mesa Filing No 10, recorded at Reception No. 220714607, Records of El Paso County; thence N 75°36'56" E, long the Northerly line of said Gold Hill Mesa Filing No 10, a distance of 38.03 feet to the POINT OF BEGINNING;

thence N 14°23'13" W, a distance of 128.95 feet;

thence 101.70 feet along the arc of a 116.85 foot radius tangent curve to the left, having a central angle of 49°52'03", with a chord that bears N 39°19'17" W, 98.52 feet;

thence 229.04 feet along the arc of a 74.00 foot radius non-tangent curve to the left, having a central angle of 177°20'09", with a chord that bears N 58°06'45" W, 147.96 feet;

thence S 86°45'34" W, a distance of 180.00 feet;

thence N 25°50'16" W, a distance of 725.28 feet;

thence N 22°37'57" E, a distance of 61.21 feet;

thence S 67°22'03" E, a distance of 703.85 feet;

thence S 22°37'57" W, a distance of 250.64 feet;

thence S 65°21'27" E, a distance of 117.41 feet;

thence N 24°38'41" E, a distance of 94.94 feet;

thence S 65°24'08" E, a distance of 321.30 feet;

thence S 85°13'12" E, a distance of 133.36 feet;

thence S 04°46'48" W, a distance of 297.40 feet to a point on the said Northerly line;

thence along the Northerly line of said Gold Hill Mesa Filing No 10, 196.15 feet along the arc of a 612.00 foot radius non-tangent curve to the left, having a central angle of 18°21'50", with a chord that bears S 84°47'53" W, 195.31 feet;

thence continuing along said Northerly line, S 75°36'56" W, a distance of 219.79 feet to the POINT OF BEGINNING.

Containing a total calculated area of 446,391 square feet (10.248 acres) of land, more or less.

Gold Hill North Metropolitan District. No. 2 Director Parcel (DPD-2)

That portion of the Northwest Quarter of Section 13 and the Northeast Quarter of Section 14, Township 14 South, Range 67 West of the 6th P.M., City of Colorado Springs, County of El Paso, State of Colorado, described as follows:

Bearings are based on the East line of 21st Street, monumented at the Northwest corner of Gold Hill Mesa Filing No. 3, also being the Northeast corner of 21st Street and Gold Hill Mesa Drive, recorded at Reception No. 212713224, record of El Paso County, with a No. 5 rebar and blue

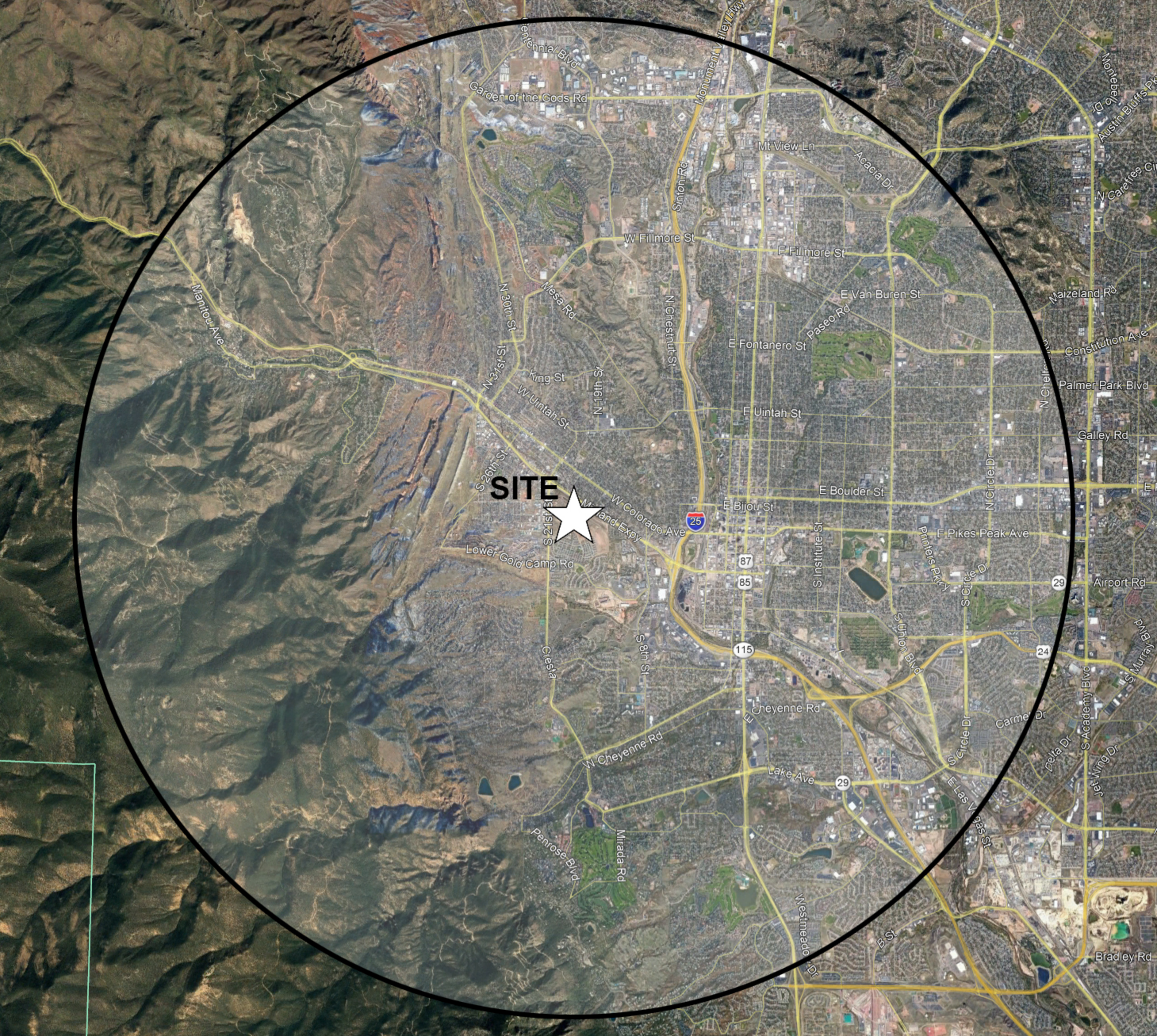
plastic cap, stamped "PLS 32820, and at the Southeast corner of Broadway Street and 21st Street as recorded in that Warranty Deed recorded at Reception No. 218000953 of said records, with a No. 4 rebar and is assumed to bear N 00°02'05" E.

COMMENCING at said Northeast corner of 21st Street and Gold Hill Mesa Drive;
thence N 00°02'05" E, along the East line of said 21st Street, a distance of 1311.64 feet;
thence S 89°57'55" E, a distance of 461.16 feet to the POINT OF BEGINNING;
thence N 22°54'08" E, a distance of 41.72 feet;
thence S 23°04'18" E, a distance of 29.00 feet;
thence S 66°55'42" W, a distance of 30.00 feet to the POINT OF BEGINNING.

Containing a total calculated area of 435 square feet (0.010 acres) of land, more or less.

EXHIBIT B

Colorado Springs Vicinity Map



SITE



Centennial Blvd
Garden of the Gods Rd

Sinton Rd

Mt View Ln

Acacia Dr

W Fillmore St

E Fillmore St

E Van Buren St

Manitou Ave

N 30th St

Mesa Rd

N Chestnut St

E Fontanero St

Paseo Rd

Maizeland Rd

N 31st St

King St

N 19th St

W Uintah St

E Uintah St

Constitution Ave

S 26th St

SITE



W Colorado Ave



E Bijou St

E Boulder St

Palmer Park Blvd

Galley Rd

Lower Gold Camp Rd

W Colorado Ave

87

85

115

S Institute St

Pinners Pkwy

E Pikes Peak Ave

29

Airport Rd

Cresta

S 8th St

29

W Cheyenne Rd

S Union Blvd

S Circle Dr

24

PAE Blvd

Penrose Blvd

Mirada Rd

Lake Ave

29

E Cheyenne Rd

Carmel Dr

S Academy Blvd

S Murray

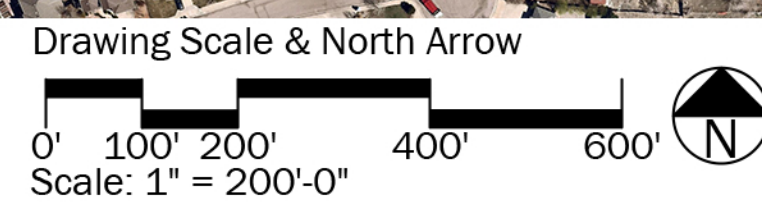
Westmeado Dr

B St

Bradley Rd

EXHIBIT C

Initial District Boundary Map

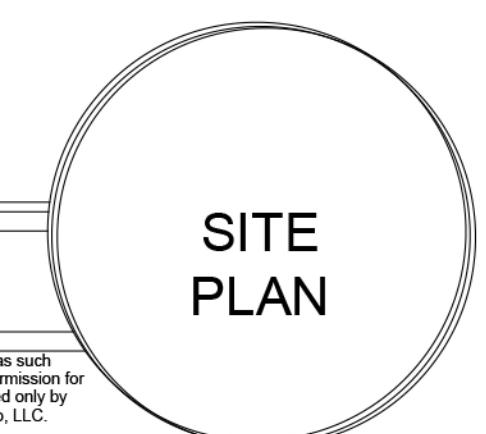


GOLD HILL MESA

METRO DISTRICT PLAN

COLORADO SPRINGS, COLORADO

DATE: 3.10.21



COPYRIGHT 2021
 CIVIC DESIGN PARTNERSHIP, LLC
 142 S. RAVEN WINE, SUITE 100
 COLORADO SPRINGS, CO 80905
 719.600.8366

This document is an instrument of service, and as such remains the property of the Landscape Architect. Permission for use of this document is limited and can be extended only by written agreement with Civic Design Partnership, LLC.

NOT FOR CONSTRUCTION

EXHIBIT D

Description of Permitted Services to be Provided by the Districts

Description of Services	IGA Required?
Operation and maintenance services related to landscaping, stormwater facilities, monumentation, and/or other improvements or property the Districts own	No
Operation and maintenance of park and recreational facilities within the Districts	No
Streetscaping	No
Sidewalk and public space maintenance and amenities	No
Covenant enforcement and design review services	No

EXHIBIT E

NOTICE OF SPECIAL DISTRICT DISCLOSURE

(to be provided to every purchaser of real property within the boundaries of the District)

Name of Districts:	Gold Hill North Metropolitan District Nos. 1 & 2
Contact Information for Districts:	c/o Spencer Fane LLP 1700 Lincoln Street, Suite 2000 Denver, CO 80203
Type of Districts: (i.e. if dual or three districts concept - insert language regarding limited rights of property owners)	Metropolitan Districts organized pursuant to C.R.S. 32-1-101, <i>et seq.</i> The Districts will provide operating and maintaining services of certain public improvements within the Project.
Identify District Improvements Financed by Proposed Bonds (List by major categories, i.e. Roads – Powers Blvd):	Any and all improvements authorized to be planned, designed, acquired, constructed, installed, relocated, redevelopment, and financed as generally described in the Special District Act.
Identify Services/Facilities Operated/Maintained by Districts:	Operations and maintenance services related to landscaping, stormwater facilities, monumentation, and/or other improvements the Districts own; operation and maintenance of park and recreational facilities within the Districts; streetscaping; sidewalk and public space maintenance amenities; covenant enforcement and design review services
Mill Levy Cap: (Describe Procedure for any Adjustments to Mill Levy Cap) <i>(Note: This District may or may not be certifying a mill levy at the time of your purchase. Please verify by contacting the District.)</i>	Maximum Debt Mill levy For Residential Districts: 30 mills Maximum Debt Mill Levy for Commercial Districts: 50 mills Maximum Operations and Maintenance Mill Levy: 10 mills If there are changes in the method of calculating assessed valuation or any constitutionally mandated tax credit, cut, or abatement, the mill levy limitations set forth above may be increased or decreased to reflect such changes so that to the extent possible, the actual tax revenue generated by the mill levy, as adjusted for changes occurring after January 1, 2006, are neither diminished nor enhanced as a result of such changes.
Authorized Debt of the Districts per Service Plan:	\$90,000,000

Voter Authorized Debt per Election:	
District Boundaries:	See attached map

<p><u>Sample Calculation of Mill Levy Cap for a Residential Property</u></p> <p>Assumptions: Market value is \$400,000 Mill levy cap is 40 mills</p> <p>Calculation: \$400,000 x .0715 = \$28,600 (Assessed Valuation) \$28,600 x .040 mills = \$1,144 per year in taxes owed solely to the Special District</p>	<p><u>Sample Calculation of Mill Levy Cap for a Commercial, Office or Industrial Property</u></p> <p>Assumptions: Market value is \$750,000 Mill levy cap is 60 mills</p> <p>Calculation: \$750,000 x .29 = \$217,500 (Assessed Valuation) \$217,500 x .060 mills = \$13,050 per year in taxes owed solely to the Special District</p>
---	---