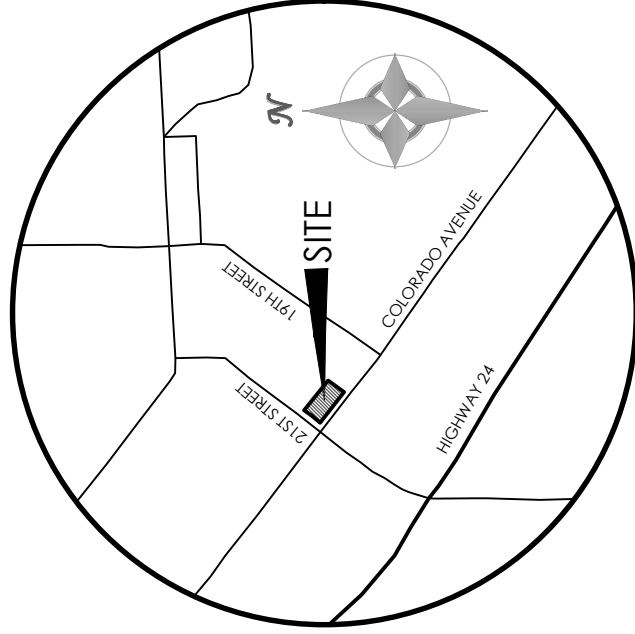
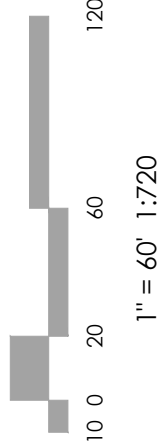



EXHIBIT B - Alley Vacation



VICINITY MAP
NOT TO SCALE

LAND DESCRIPTION - ALLEY VACATION

A PORTION OF BLOCK 164, COLORADO CITY AND OF THE NORTHEAST QUARTER OF THE SOUTHEAST QUARTER SECTION 11, TOWNSHIP 14 SOUTH, RANGE 67 WEST OF THE 6TH P.M. MORE PARTICULARLY DESCRIBED AS FOLLOWS;

(BEARING REFERRED TO HEREIN ARE BASED ON THE NORTH LINE OF WEST COLORADO AVENUE AS BEARING N 52°23'04" W)

BEGINNING AT THE SOUTHWEST CORNER OF LOT 1, SAID BLOCK 164 BEING ALSO A POINT ON THE EAST LINE OF S 21ST STREET, THENCE S 52°23'04" E, A DISTANCE OF 360.00 FEET TO A POINT ON THE EAST LINE OF SAID BLOCK 164;

THENCE S 37°36'56" W, A DISTANCE OF 18.00 FEET ALONG THE EAST LINE OF SAID BLOCK 164;

THENCE N 52°23'04" W, A DISTANCE OF 210.00 FEET TO A POINT ON THE EAST LINE OF LOT 28, SAID BLOCK 164;

THENCE N 37°36'56" E, A DISTANCE OF 2.00 FEET ALONG THE EAST LINE OF SAID LOT 28 TO THE NORTHEAST CORNER THEREOF;

THENCE N 52°23'04" W, A DISTANCE OF 150.00 FEET TO A POINT ON THE EAST LINE OF S 21ST STREET;

THENCE N 37°36'56" E, A DISTANCE OF 16.00 FEET ALONG THE EAST LINE OF SAID S 21ST STREET TO THE POINT OF BEGINNING;

CONTAINING A CALCULATED AREA OF 0.142 ACRES (6,180 SF) MORE OR LESS.

NOTE: THE NORTHERLY 16 FEET OF THE ABOVE LAND DESCRIPTION, ADJACENT TO LOTS 1 THRU 12, BLOCK 164 COLORADO CITY SHALL BE RETAINED AS A PUBLIC UTILITY EASEMENT SUBJECT TO THOSE TERMS AND CONDITIONS AS SPECIFIED IN THE INSTRUMENT RECORDED AT RECEPTION NUMBER 212112548 OF THE RECORDS OF EL PASO COUNTY, COLORADO.

MONUMENT VALLEY ENGINEERS INC.
ENGINEERS * SURVEYORS
1903 LELARAY STREET
COLORADO SPRINGS, COLORADO 80909
PHONE (719) 635-5736



XREFS	
PROJECT:	BLOCK 164, COLORADO CITY
TITLE:	EXHIBIT - ALLEY VACATION
PROJ. NO.	51344
DATE:	JANUARY 5, 2017
DRAWING NO.	ALLEY-VAC
SHEET	1 OF 1

XREFS	
PROJECT:	BLOCK 164, COLORADO CITY
TITLE:	EXHIBIT - ALLEY VACATION
PROJ. NO.	51344
DATE:	JANUARY 5, 2017
DRAWING NO.	ALLEY-VAC
SHEET	1 OF 1