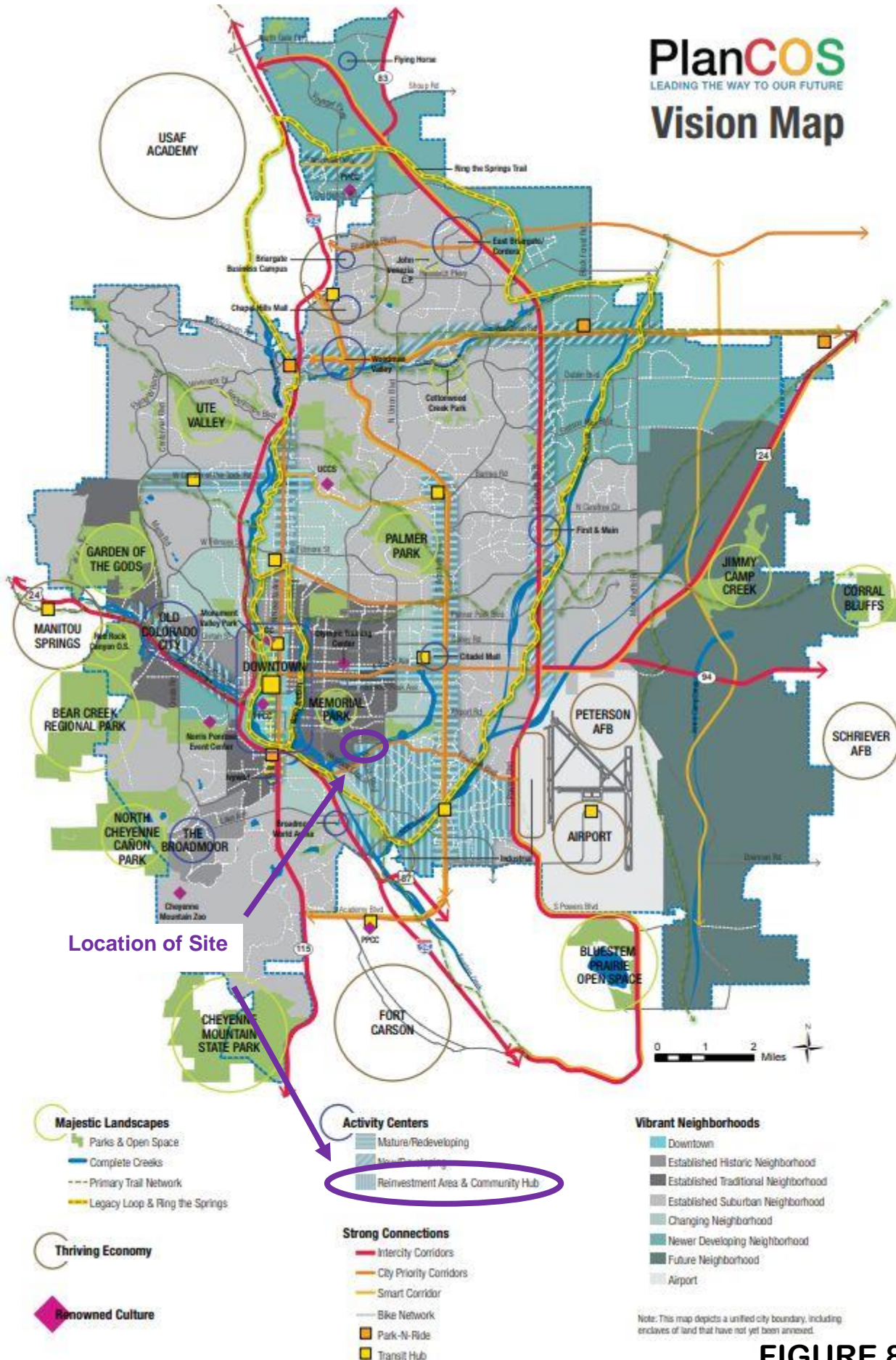


PlanCOS

LEADING THE WAY TO OUR FUTURE

Vision Map



Location of Site

- Majestic Landscapes**
 - Parks & Open Space
 - Complete Creeks
 - Primary Trail Network
 - Legacy Loop & Ring the Springs
- Thriving Economy**
- Renowned Culture**

- Activity Centers**
 - Mature/Redeveloping
 - New/Developing
 - Reinvestment Area & Community Hub
- Strong Connections**
 - Intercity Corridors
 - City Priority Corridors
 - Smart Corridor
 - Bike Network
 - Park-N-Ride
 - Transit Hub

- Vibrant Neighborhoods**
 - Downtown
 - Established Historic Neighborhood
 - Established Traditional Neighborhood
 - Established Suburban Neighborhood
 - Changing Neighborhood
 - Newer Developing Neighborhood
 - Future Neighborhood
 - Airport

Note: This map depicts a unified city boundary, including enclaves of land that have not yet been annexed.

FIGURE 8

Vibrant Neighborhoods Framework

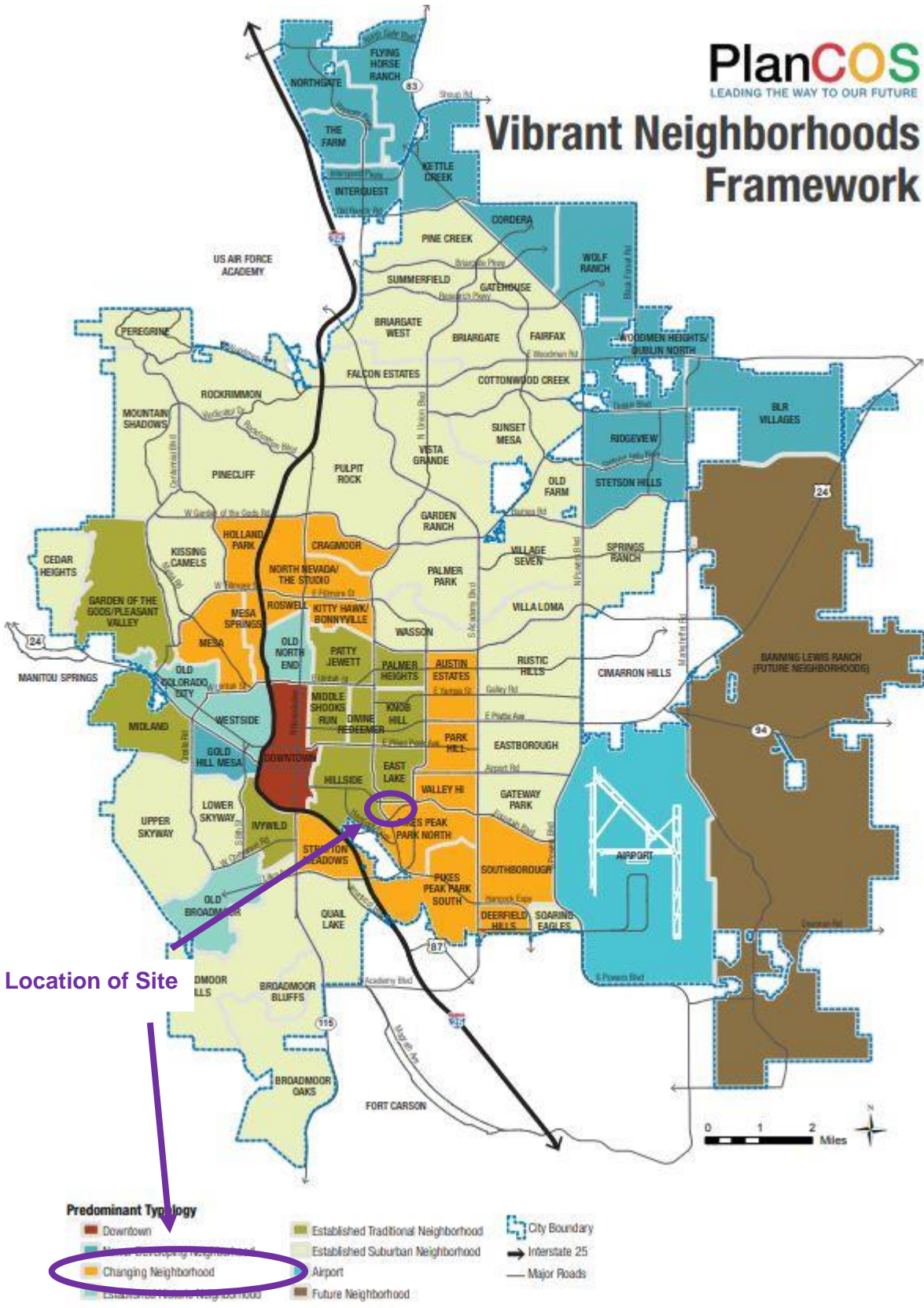


FIGURE 8

Unique Places Framework

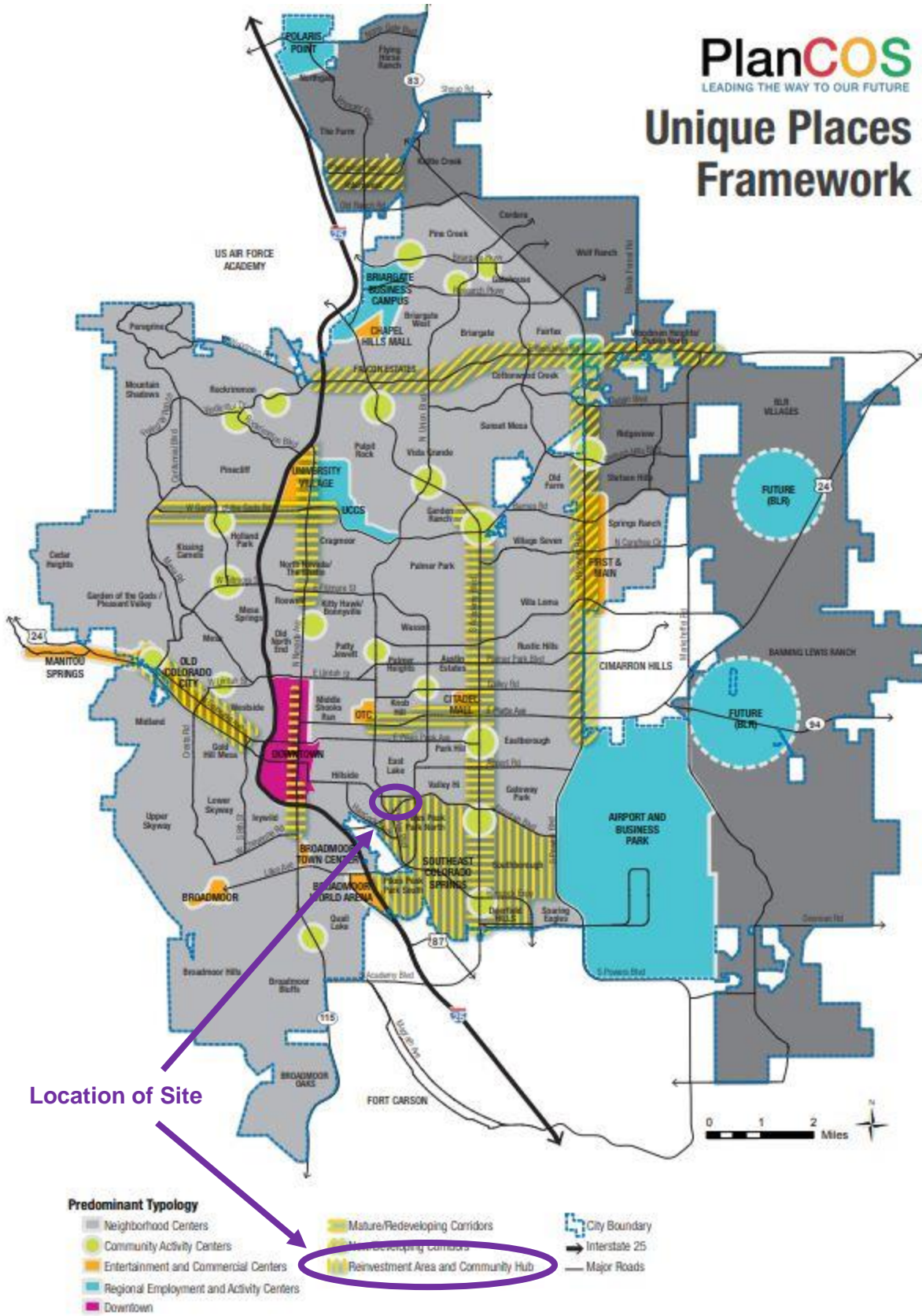


FIGURE 8