

ORDINANCE NO. 16-3

AN ORDINANCE AMENDING ORDINANCE NO. 15-86 (2016 APPROPRIATION ORDINANCE) FOR A SUPPLEMENTAL APPROPRIATION TO ADOPT THE BUDGET AND APPROPRIATE MONIES IN THE AMOUNT OF \$50,000,000 FOR THE ROAD REPAIR, MAINTENANCE AND IMPROVEMENTS SALES AND USE TAX FUND FOR THE SOLE PURPOSE OF ROAD REPAIR, MAINTENANCE, AND IMPROVEMENTS

WHEREAS, the City Council (the "Council") of the City of Colorado Springs, Colorado (the "City"), a municipal corporation duly organized and existing as a home rule city under Article XX of the Constitution of the State of Colorado and the City Charter ("Charter"), has determined that increasing the City sales and use tax by 0.62% for a period of five (5) years to fund road repairs and improvements appears necessary and is in the best interest of the residents of, and visitors to, the City; and

WHEREAS, on August 25, 2015, City Council passed Resolution No. 83-15 approving the referral and placement of an issue on the November 3, 2015 ballot asking for voter approval to increase the City's sales and use tax by 0.62% for five years, which is dedicated solely to road repair, maintenance, and improvements; and

WHEREAS, at the November 3, 2015, special municipal election, voters of the City approved Ballot Question 2C authorizing a temporary additional levy of zero point six two percent (0.62%) in City sales and use tax dedicated solely to road repair, maintenance, and improvements; and

WHEREAS, on December 8, 2015, City Council passed Ordinance No. 15-96 to add a new part to the City Code to establish the Road Repair, Maintenance, and Improvements Sales and Use Tax Fund (Road Tax Fund) as the dedicated fund for the 0.62% sales and use tax; and

WHEREAS, a supplemental appropriation to the 2016 Budget is required to adopt the budget and appropriate monies in the amount of \$50 million for the

Road Repair, Maintenance and Improvements Sales and Use Tax Fund for the sole purpose of road repair, maintenance, and improvements; and

WHEREAS, the 2016 Budget for the Road Repair, Maintenance, and Improvements Sales and Use Tax Fund will be placed in one project account to be used to repair and/or improve concrete such as curb and gutter, sidewalks, and pedestrian ramps in advance of overlay of the same roadway segments, and to repair and/or improve roadway segments.

NOW, THEREFORE, BE IT ORDAINED BY THE CITY COUNCIL OF THE CITY OF COLORADO SPRINGS:

Section 1. That Ordinance No. 15-86 is hereby amended by setting the Road Repair, Maintenance and Improvements Sales and Use Tax Fund revenue and expenditure appropriations in the amount of \$50,000,000 for the sole purpose of road repair, maintenance, and improvements. The source of monies is the 0.62% sales and use tax approved by the voters on November 3, 2015.


Section 2. That the 2016 Budget for the Road Repair, Maintenance, and Improvements Sales and Use Tax Fund will be placed in one project account to be used to repair and/or improve concrete such as curb and gutter, sidewalks, and pedestrian ramps in advance of overlay of the same roadway segments, and to repair and/or improve roadway segments.

Section 3. This ordinance shall be in full force and effect from and after its final adoption and publication as provided by Charter.

Section 4. Council deems it appropriate that this ordinance be published by title and summary prepared by the City Clerk and that this ordinance be available for inspection and acquisition in the office of the City Clerk.

Introduced, read, passed on first reading and ordered published this 12<sup>th</sup> day of January, 2016.

**Finally passed:** January 26, 2016

  
\_\_\_\_\_  
Council President

Delivered to Mayor on 1/27/2016.

**Mayor's Action:**

- Approved: January 28, 2016
- Disapproved: \_\_\_\_\_, based on the following objections:

\_\_\_\_\_  
\_\_\_\_\_  
\_\_\_\_\_

John W. Suthers  
Mayor

**Council Action After Disapproval:**

- Council did not act to override the Mayor's veto.
- Finally adopted on a vote of \_\_\_\_\_, on \_\_\_\_\_.
- Council action on \_\_\_\_\_ failed to override the Mayor's veto.

\_\_\_\_\_  
Council President

ATTEST:

Sarah B. Johnson  
Sarah B. Johnson, City Clerk





OK  
TDS  
PR

I HEREBY CERTIFY, that the foregoing ordinance entitled **“AN ORDINANCE AMENDING ORDINANCE NO. 15-86 (2016 APPROPRIATION ORDINANCE) FOR A SUPPLEMENTAL APPROPRIATION TO ADOPT THE BUDGET AND APPROPRIATE MONIES IN THE AMOUNT OF \$50,000,000 FOR THE ROAD REPAIR, MAINTENANCE AND IMPROVEMENTS SALES AND USE TAX FUND FOR THE SOLE PURPOSE OF ROAD REPAIR, MAINTENANCE, AND IMPROVEMENTS”**

was introduced and read at a regular meeting of the City Council of the City of Colorado Springs, held on January 12, 2016; that said ordinance was finally passed at a regular meeting of the City Council of said City, held on the 26<sup>th</sup> day of January, 2016, and that the same was published by title and summary, in accordance with Section 3-80 of Article III of the Charter, in the Transcript, a newspaper published and in general circulation in said City, at least ten days before its passage.

IN WITNESS WHEREOF, I have hereunto set my hand and affixed the seal of the City, this 28<sup>th</sup> day of January, 2016.

  
Sarah B. Johnson, City Clerk



1<sup>st</sup> Publication Date: January 15, 2016  
2<sup>nd</sup> Publication Date: February 3, 2016

Effective Date: February 8, 2016      Initial: SBS  
City Clerk

## EXHIBIT A: Road and Street Segments Intended and Scheduled to be Repaired, or Improved

Street	From	To
08TH ST S	CHEYENNE BLVD	ARCTURUS DR
08TH ST S	ARCTURUS DR	BROOKSIDE ST
08TH ST S	CHEYENNE RD	CHEYENNE BLVD
08TH ST S	MOTOR CITY DR	BROOKSIDE ST
19TH ST	KING ST	MESA RD
21ST ST S	CIMARRON ST	LOWER GOLD CAMP RD
21ST ST S	CIMARRON ST	COLORADO AV W
21ST ST S	ARGUS BLVD	LOWER GOLD CAMP RD
24TH ST N	UINTAH ST W	PIKES PEAK AV W
26TH ST S	CIMARRON ST	LOWER GOLD CAMP RD
26TH ST S	CIMARRON ST	COLORADO AV W
30TH ST	FONTANERO ST	GARDEN OF THE GODS RD
30TH ST N	GARDEN OF THE GODS RD	CENTENNIAL BLVD
ACACIA DR	MOUNTVIEW LN	MEADOW LN
AEROPLAZA DR	FOUNTAIN BLVD	ASTROZON BLVD
AEROTECH DR	AEROPLAZA DR	ASTROZON BLVD
AFTERNOON CR	CHELTON RD	FOUNTAIN BLVD
AIRPORT RD	ACADEMY BLVD	CHELTON RD
AIRPORT RD	POWERS BLVD	STEWART AV
ALLEGHENY DR W	CENTENNIAL BLVD	CENTENNIAL BLVD
ALVARADO DR	FOUNTAIN BLVD	VERDE DR
ANJELINA CR N	CHELTON RD	ANJELINA CR W
ANJELINA CR W	ANJELINA CR N	ASTROZON BLVD
ARGUS Blvd	21ST ST S	ORION DR
ARLINGTON DR	CIRCLE DR	SHENANDOAH DR
ASTROZON BLVD	DRENNAN RD	HANCOCK EXPY
ASTROZON CT	ASTROZON BLVD	CUL-DE-SAC
ASTROZON PL	ASTROZON CT	CUL-DE-SAC
AUSTIN BLUFFS PKWY	RANGEWOOD DR	WOODMEN RD
AUSTIN BLUFFS PKWY	ACADEMY BLVD	BARNES RD
AUTO MALL LOOP	JAMBOREE CR	RAZORBACK RD
AVENIDA DEL SOL DR	EARLY SUN DR	ACADEMY PARK LP
BABCOCK RD	GALLEY RD	PALMER PARK BLVD
BARNES RD	TUTT BLVD (375 WEST OF) BLVD	PETERSON RD
BARNES RD	AUSTIN BLUFFS PKWY	ORO BLANCO DR
BARNES RD	ORO BLANCO DR	POWERS BLVD
BARNES RD	PETERSON RD	MARKSHEFFEL RD
BEAR CREEK RD	BEAR CREEK PL	LOWER GOLD CAMP RD
BEAR CREEK RD	BEAR CREEK PL	GOLD CAMP RD
BELL DR	FULLER RD	CHAPEL HILLS DR
BELL DR	FULLER RD	COPLEY RD
BIJOU ST E	UNION BLVD	HANCOCK AV
BIJOU ST W	CHESTNUT ST N	I25 RAMP W
BOGGS PL	FOUNTAIN BLVD	TAHOE BLVD
BOULDER ST E	NEVADA AVE N	WEBER ST N
BOULDER ST E	WAHSATCH ST N	WEBER ST N
BOULDER ST E	CASCADE AV N	TEJON ST N
BOULDER ST E	NEVADA AVE N	TEJON ST N
BOYCHUCK AV	HANCOCK EXPY	LAMPLIGHTER Trailer Park-South Entrance
BRADLEY RD	MARKSHEFFEL RD	CITY LIMIT
BRIARGATE BLVD	UNION BLVD N	CHAPEL HILLS DR
BRIARGATE PKWY	UNION BLVD	POWERS BLVD
BRIARGATE PKWY	VOYAGER PKWY	LEXINGTON DR
BRIDLE OAKS LN	MIDDLE CREEK PKWY	OAKMONT DR
BROADMOOR BLUFFS DR	VILLEGREEN DR	FARTHING DR
BROADMOOR BLUFFS DR	HARDWICK DR	VILLEGREEN DR
BROOKWOOD DR	ACADEMY BLVD	DEAD END
BUCKINGHAM DR	GARDEN OF THE GODS RD	FORREST HILL RD
BYRON DR	MURRAY BLVD	PIKES PEAK AV
CALLIOPE CT	CHAPMAN DR	CUL-DE-SAC
CANOE CREEK DR	EASTMEADOW DR	CHARMWOOD DR

CAREFREE CR N	ACADEMY BLVD N	ORO BLANCO DR
CAREFREE CR N	POWERS BLVD	ORO BLANCO DR
CAREFREE CR N	PETERSON RD	CITY LIMIT EAST
CAREFREE CR S	VILLAGE RD S	POWERS BLVD
CARMEL DR	CHELTON RD	MONTEREY RD
CARMEL DR	DELTA DR	HANCOCK EXPY
CARMEL DR	MONTEREY RD	HANCOCK EXPY
CASCADE AV	UINTAH ST	PLATTE AV
CASCADE AV	CHEYENNE BLVD	BROOKSIDE ST
CASCADE AV	FILLMORE ST	DEAD END
CASCADE AV N	PLATTE AV E	PIKES PEAK AV E
CASCADE AV S	PIKES PEAK AV E	COLORADO AV E
CENTENNIAL BLVD	GARDEN OF THE GODS RD	30TH ST N
CENTENNIAL BLVD	30TH ST	VINDICATOR DR
CENTER PARK DR	ACADEMY PARK LP	MURRAY BLVD
CENTURY ST	FOURTH ST	FIRST ST
CHANCELLOR DR	SCARBOROUGH DR	PASCAL CT
CHAPEL HILLS DR	RESEARCH PKWY	BRIARGATE PKWY
CHAPEL HILLS DR	BRIARGATE BLVD	RESEARCH PKWY
CHAPEL HILLS DR	OLD RANCH RD	BRIARGATE PKWY
CHARLOTTE PKWY	STETSON HILLS BLVD	BARNES RD
CHASEGLEN DR	BROADMOOR BLUFFS DR	FARTHING DR
CHELTON RD	FOUNTAIN BLVD	ACADEMY BLVD
CHELTON RD	JET WING DR	ACADEMY BLVD
CHELTON RD	AIRPORT RD	FOUNTAIN BLVD
CHESTNUT ST	FILLMORE ST	BUENA VENTURA ST
CHEYENNE MOUNTAIN BLVD	PENROSE BLVD	MIRADA RD
CHEYENNE MOUNTAIN BLVD	VENETUCCI BLVD	NEVADA AVE
CHEYENNE MOUNTAIN BLVD E	LAKE AV	VENETUCCI BLVD
CHEYENNE MOUNTAIN BLVD E	SH115	ROUND-A-BOUNT
CHEYENNE MOUNTAIN ZOO RD	CHEYENNE MOUNTAIN BLVD W	Dead End
CIRCLE DR	PLATTE AV	AIRPORT RD
COLLEGIATE DR	UNION BLVD	ROCKHURST BLVD
COLORADO AV E	PROSPECT ST S	INSTITUTE ST S
COLUMBIA RD	COLORADO AV	EL PASO RD
COMMERCE ST	CASCADE AV	NEVADA AVE
CONEJOS ST S	LAS ANIMAS ST W	CIMINO DR
CONSTITUTION AV	MURRAY BLVD	ACADEMY BLVD
CORONA ST S	COLORADO AV E	CUCHARRAS ST E
CORPORATE CENTER CR	CORPORATE CENTER DR	CUL-DE-SAC
CORPORATE DR	WOODMEN RD	I25
COSTILLA ST E	WEBER ST S	WAHSATCH AV S
CRITERION DR	RESEARCH PKWY	CHAPEL HILLS DR
CROSSTRAIL DR	CHEYENNE MEADOWS RD	CUL-DE-SAC
CUCHARRAS ST E	WEBER ST S	NEVADA AV S
CUCHARRAS ST E	WAHSATCH AV S	WEBER ST S
CUCHARRAS ST E	WAHSATCH AV S	DEAD END
DAYLILLY DR	CALLTOPE CT	SOLARGLEN DR
DAYMIST CT	SOLARGLEN DR	CUL-DE-SAC
DELMONICO DR	BIG VALLEY DR	ROCKRIMMON BLVD
DELMONICO DR	ROCKRIMMON BLVD	ROCKRIMMON BLVD
DRENNAN INDUSTRIAL LP N	ASTROZON BLVD	DRENNAN INDUSTRIAL LP S
DRENNAN INDUSTRIAL LP S	ASTROZON BLVD	DRENNAN INDUSTRIAL LP N
DRENNAN RD	ACADEMY BLVD	DEAD END
DUBLIN BLVD	UNION BLVD	ACADEMY BLVD
DUBLIN BLVD	VINCENT ST	LEMONWOOD DR
DUBLIN BLVD	LEMONWOOD DR	ACADEMY BLVD
DUBLIN BLVD	AUSTIN BLUFFS PKWY	OAKWOOD BLVD
DUBLIN BLVD	POWERS BLVD	OAKWOOD BLVD
DUBLIN BLVD	UNION BLVD	RANGEWOOD DR



DURANGO DR	DELTA DR	HANCOCK EXPY
EARLY SUN DR	ACADEMY BLVD	AFTERNOON CR
EDENDERRY DR	WOODMEN RD	WOODMEN RD
EL PASO ST	WINTERS DR	FILLMORE ST
EL PASO ST S	LAS VEGAS ST E	DEAD END
EXECUTIVE CR	JANITELL RD E	JANITELL RD E
EXECUTIVE CR	JANITELL RD E	CUL-DE-SAC
FAMILY PL	AUSTIN BLUFFS PKWY	UNION BLVD
FEDERAL DR	VOYAGER PKWY	INTERQUEST PKWY
FEDERAL DR	VOYAGER PKWY	INTERQUEST PKWY
FLINTRIDGE DR	ACADEMY BLVD	MONTEBELLO DR
FLINTRIDGE DR	VICKERS DR	MONTEBELLO DR
FLINTRIDGE DR	ACADEMY BLVD	DEAD END
FORT WORTH ST	ROYER ST S	EL PASO ST S
FOUNTAIN BLVD	CIRCLE DR	UNION BLVD
FOUNTAIN BLVD	QUIVIRA DR	SHASTA DR
FOUNTAIN BLVD E	CASCADE AV S	TEJON ST S
FOXTRIDGE DR	MONICA DR W	DRENNAN RD
FULLER RD	UNION BLVD	CUL-DE-SAC CDS
GARDEN OF THE GODS PARK	All Streets	
GARDEN OF THE GODS RD	CENTENNIAL BLVD	RUSINA RD
GARDEN OF THE GODS RD	30TH ST	CENTENNIAL BLVD
GEYSER DR	CHEYENNE MOUNTAIN BLVD E	CUL-DE-SAC
GILLETTE ST	ROYER ST S	EL PASO ST S
GLEN AV	UINTAH ST	SAN MIGUEL ST
GLENN ST	19TH ST N	STEPPING STONES WY
GOLD CAMP RD	26TH ST S	BEAR CREEK RD
GOLD CAMP RD	City Limit	DEAD END
GREENBRIER DR	CRESTLINE DR	MURRAY BLVD
HANCOCK AV	BOULDER ST	PLATTE AV
HAVENWOOD DR	MEADOW RIDGE DR	WOODMEN RD
HUGO ST	ROYER ST S	DEAD END
HUGO ST	LAS VEGAS ST E	ROYER ST S
INSPIRATION DR	CAREFREE CR S	SMOKEHOUSE LN
INSPIRATION DR	RIO VISTA DR	CAREFREE CR S
INSTITUTE ST N	SAN RAFAEL ST E	UINTAH ST E
INSTITUTE ST N	CACHE LA Poudre ST E	SAN RAFAEL ST E
INTERPARK DR	CUL-DE-SAC	PRIVATE PROPERTY NORTH
IRON HORSE TRL	PONY SOLDIER DR	SODBUSTER TR
IRON HORSE TRL	SPLITRAIL DR	BARNES RD
IRON HORSE TRL	SODBUSTER TR	SPLITRAIL DR
JACKSON ST	NEVADA AVE	CASCADE AV
JAMBOREE CR	JAMBOREE DR	JAMBOREE DR
JAMBOREE DR	CHAPEL HILLS DR	PARLIAMENT DR
JANITELL RD	DEAD END	City Limit
JANITELL RD	CIRCLE DR S	FOUNTAIN CREEK BRIDGE
JANITELL RD E	CIRCLE DR S	JANITELL RD
JET WING DR	FOUNTAIN BLVD	ASTROZON BLVD
JET WING DR	ASTROZON BLVD	HANCOCK EXPY
JET WING DR	HANCOCK EXPY	ACADEMY BLVD
KETTLEGLN CT	BRISOEGLEN DR	CUL-DE-SAC
KIMBALL CR	ASTROZON BLVD	CUL-DE-SAC
KING ST	30TH ST	19TH ST
LAKE AV	I-25 INTERCHANGE	NEVADA (MIDDLE OF BRIDGE) AV S
LAKE AV	NEVADA AVENUE (MIDDLE OF BRIDGE) AV	LAKE CR
LANDMARK LN	FOUNTAIN BLVD	CHELTON RD
LAS ANIMAS ST E	CASCADE AV S	TEJON ST S
LAS ANIMAS ST W	SIERRA MADRE ST S	CONEJOS ST
LAS VEGAS ST E	LAS VEGAS ST E	NEVADA AV S
LAS VEGAS ST E	City Limit	City Limit
LAS VEGAS ST W	SIERRA MADRE ST S	TEJON ST S
LEXINGTON DR	BRIARGATE BLVD	UNION BLVD
LEXINGTON DR	RESEARCH PKWY	BRIARGATE PKWY
LIST DR	CENTENNIAL BLVD	CENTENNIAL BLVD
LORRAINE ST	CHEYENNE BLVD	BROOKSIDE ST
LOWER GOLD CAMP RD	21ST ST S	26TH ST S
LYNN AV	CHEYENNE RD E	SOUTHGATE RD

MARK DABLING BLVD	ROCKRIMMON BLVD	CORPORATE DR
MARK DABLING BLVD	FILLMORE ST	GARDEN OF THE GODS RD
MEADOW LN	ACACIA DR	AUSTIN BLUFFS PKWY
MESA RD	FILLMORE ST	UINTAH ST
MESA RD	UINTAH ST W	WALNUT ST
MESA RD	FILLMORE ST	30TH ST
MIDDLE CREEK PKWY	VOYAGER PKWY	MEADOW OAKS DR
MILL ST	WEBER ST S	NEVADA AV S
MIRAGE DR	CHAPEL HILLS DR	UNION BLVD
MONTEBELLO DR	MEADOWLAND BLVD	FLINTRIDGE DR
MONTEBELLO DR	MEADOWLAND BLVD	ACADEMY BLVD
MORENO AV	EL PASO ST	CEDAR ST
MORENO AV E	NEVADA AV S	WEBER ST S
MORENO AV E	TEJON AV S	NEVADA AV S
MORENO AV E	CASCADE AV S	TEJON ST S
MOUNT VIEW LN	NEVADA AVE	ACACIA DR
MURRAY BLVD	PLATTE AV	PIKES PEAK AV E
MURRAY BLVD	PLATTE AV	GALLEY RD
NAEGLE RD	21ST ST S	CONC. BR. @ 25TH ST ST
NATIONAL PL	EXECUTIVE CR	CUL-DE-SAC
NEVADA AV S	COLORADO AV E	VERMJO AV E
NEVADA AV S	VERMJO AV E	LAS ANIMAS ST E
NEVADA AV S	LAS ANIMAS ST E	I-25 INTERCHANGE (CENTER OF BRIDGE)
NEVADA AV S	PIKES PEAK AV E	COLORADO AV E
NEVADA AVE	AUSTIN BLUFFS PKWY	EAGLE ROCK RD
NEVADA AVE	I 25 CONCRETE	EAGLE ROCK RD
NEVADA AVE	UINTAH ST	FILLMORE ST
NEVADA AVE	UINTAH ST	PLATTE AV
NEVADA AVE N	PLATTE AV W	PIKES PEAK AV E
North Cheyenne Canyon	All Streets	
NORTH PARK DR	SINTON RD	GARDEN OF THE GODS RD
NORWOOD AV	CHEYENNE RD E	RAND AV
NORWOOD AV	HANCOCK AV	CHEYENNE RD E
NORWOOD AV	MONTROSE AV	HANCOCK AV
OBSERVATION CT	PARACHUTE CR	CUL-DE-SAC
OLD RANCH RD	LEXINGTON DR	CITY LIMIT AT KETTLE CREEK RD
OLD STAGE RD	CHEYENNE MOUNTAIN ZOO RD	DEAD END
ORCHARD PATH RD	DANTE WY	WOODMEN RD
ORION DR	PALOMAR LN	HYDRA DR
ORION DR	ANDROMEDA DR	PALOMAR LN
ORION DR	PARKVIEW BLVD	ANDROMEDA DR
ORION DR	HYDRA DR	VISTA GRANDE DR
ORO BLANCO DR	BARNES RD	AUSTIN BLUFFS PKWY
ORO GRANDE DR	TOMAH DR	DEAD END
OURAY AV	CHEYENNE RD E	LYNN AV
OUT WEST DR	DRENNAN RD	SILICA DR
Palmer Park	Park	
PALMER PARK BLVD	POWERS BLVD	MURRAY BLVD
PALMER PARK BLVD	ACADEMY BLVD	MURRAY BLVD
PARACHUTE CR	AVIATION WY	AVIATION WY
PARKVIEW BLVD	CRESTA RD	DEAD END
PARLIAMENT DR	LEXINGTON DR	SUMMERSET DR
PARLIAMENT DR	SUMMERSET DR	SUMMERSET DR
PASEO RD	CHELTON RD	CIRCLE DR
PASEO RD	PROSPECT ST	EL PASO ST N
PASEO RD	CONSTITUTION AV	PROSPECT ST
PENROSE BLVD	MESA AV	CHEYENNE MOUNTAIN BLVD
PETERSON RD	CAREFREE CR N	CITY LIMIT
PIKES PEAK AV	ACADEMY BLVD	CHELTON RD
PIKES PEAK AV	MURRAY BLVD	FROST LN
PIKES PEAK AV E	TEJON ST N	NEVADA AVE N
PIKES PEAK AV E	CASCADE AV N	TEJON ST N
PIROS DR	County Line	PONY TRACKS DR
PLATTE AV	TROY HILL RD	MURRAY BLVD
PLATTE AV	MURRAY BLVD	ACADEMY BLVD
PLATTE AV	ACADEMY BLVD	CIRCLE DR
PLATTE AV	CIRCLE DR	UNION BLVD
PLATTE AV	UNION BLVD	WAHSATCH AV



PLATTE AV FRONTAGE RD	WOOTEN RD	BABCOCK RD
PLATTE AV W	CASCADE AV N	BOULDER CRESCENT ST
PLUMSTEAD DR	SCARBOROUGH DR	CHANCELLOR DR
POINT OF THE PINES DR	ELKTON DR	CLIFF POINT CR W
PRO RODEO DR	ROCKRIMMON BLVD	TECH CENTER DR
PROSPECT ST	EL PASO ST	NICHOLS BLVD
PUEBLO AV	COSTILLA ST E	VEMIJO AV E
PUEBLO AV	CIMARRON AV E	COSTILLA ST E
QUAIL LAKE PL	CHEYENNE MOUNTAIN BLVD	Dead End
RAMONA AV	LORRAINE ST	08TH ST S
RAND AV	LAKE AV	CUL-DE-SAC
RECREATION WY	SAN MIGUEL ST	FONTANERO ST
RESEARCH PKWY	POWERS BLVD	UNION BLVD
RESEARCH PKWY	POWERS BLVD	WOLF RECREATION PT
RESEARCH PKWY	UNION BLVD	CHAPEL HILLS DR
RIDGE RD	PIKES PEAK AV W	GARDEN OF THE GODS PARK ENTRANCE
RIO GRAND ST	MORENO ST	08TH ST S
RIO GRANDE ST E	WAHSATCH AV S	WEBER ST S
RIO GRANDE ST E	WEBER ST S	NEVADA AV S
RIO GRANDE ST E	TEJON AV S	NEVADA AV S
RIO GRANDE ST E	CASCADE AV S	TEJON ST S
ROCKHURST BLVD	CREIGHTON CT	MONTEBELLO DR
ROCKHURST BLVD	MONTEBELLO DR	WHISTLER PT
ROCKRIMMON BLVD	WOODMEN RD	DELMONICO DR
ROSSMERE ST	CHUCKWAGON RD	FLYING W RANCH RD
ROYER ST S	LAS VEGAS ST E	FORT WORTH ST
RUSKIN DR	SHELLEY AV	AIRPORT RD
RUSKIN DR	PIKES PEAK AV	SHELLEY AV
SAHWATCH ST S	RIO GRANDE ST W	CIMARRON ST W
SAHWATCH ST S	CIMARRON ST W	COLORADO AV W
SAND CREEK DR	AIRPORT RD	AIRPORT RD
SERENITY PARK DR	VOYAGER PKWY	EQUINOX DR
SHELLEY AV	RUSKIN DR	MURRAY BLVD
SHRIDER RD	UNION BLVD	STINSON DR
SHRIDER RD	BELL DR	DEAD END
SILICA DR	DRENNAN RD	DEAD END
SINTON RD	FILLMORE ST	GARDEN OF THE GODS RD
SKYWAY BLVD	SATURN DR	PARKVIEW BLVD
SOLARGLEN DR	CALLIOPE CT	CHAPMAN DR
SONGLEN CR	CHASEGLEN DR	CHASEGLEN DR
SOUTHGATE RD	NEVADA AV S	LAKE AV
STEEL DR	POLK ST	RR TRACKS
STETSON HILLS BLVD	POWERS BLVD	AUSTIN BLUFFS PKWY
STETSON HILLS BLVD	POWERS BLVD	TUTT BLVD
STETSON HILLS BLVD	CHARLOTTE PKWY	TUTT BLVD
STONE AV N	FILLMORE ST	Cul-de sac
STONE AV N	FILLMORE ST	WINTERS DR
SUMMERSET DR	MIRAGE DR	PARLIAMENT DR
SUMMERSET DR	RESEARCH PKWY	PARLIAMENT DR
TALAMINE CT	CASCADE AV	CUL-DE-SAC
TEJON ST	CASCADE AV S	MOTOR WAY
TEJON ST	COMMERCE ST	CHAMBERS ST
TEJON ST	PLATTE AV	BOULDER ST
TELSTAR DR	RESEARCH PKWY	EXPLORER DR
TEMPLETON GAP RD	DEAD END @ UNION BLVD	FILLMORE ST
TOMAH DR	UNION BLVD	MONTEBELLO DR
TOMAH DR	VICKERS DR	ORO GRANDE DR
TOMAH DR	ORO GRANDE DR	MONTEBELLO DR
TRANSIT DR	HANCOCK EXPY	CDS
TUTT BLVD	CONSTITUTION AV	CAREFREE CR N
TUTT BLVD	STETSON HILLS BLVD	DUBLIN BLVD
TUTT BLVD	BARNES RD	STETSON HILLS BLVD
TUTT BLVD	CAREFREE CR N	BARNES RD
UINTAH ST	19TH ST	25TH ST
UINTAH ST	25TH ST	30TH ST
UNION BLVD	WOODMEN RD	BRIARGATE BLVD
UNION BLVD	LEXINGTON DR	RESEARCH PKWY
UNION BLVD	FOUNTAIN BLVD	HWY 24

UNION BLVD	ACADEMY BLVD	WOODMEN RD
VALLEY HI AV	CHELTON RD	AIRPORT RD
VENETUCCI BLVD	LAKE AV	B ST
VERDE DR	CIRCLE DR	CHELTON RD
VERDE DR	ACADEMY BLVD	ALVARADO DR
VICKERS DR	ACADEMY BLVD	CASTLEWOOD LN
VINDICATOR DR	ROCKRIMMON BLVD	CENTENNIAL BLVD
VINTAGE DR	BRIARGATE BLVD	BRIARGATE BLVD
VOYAGER PKWY	ACADEMY BLVD N	OLD RANCH RD
VOYAGER PKWY	STOUT RD	NORTH GATE BL
VOYAGER PKWY	NEW LIFE DR	INTERQUEST PKWY
WABASH ST	LAS VEGAS ST	LAS VEGAS ST
WAHSATCH AV S	BROOKSIDE ST E	ST ELMO AV E
WAHSATCH AV S	ST ELMO AV E	CHEYENNE RD E
WALNUT ST N	BIJOU ST W	BOULDER ST W
WALNUT ST N	COLORADO AV W	BIJOU ST W
WARM TREE DR	VINDICATOR DR	ANASAZI CT
WATER ST	30TH ST	31ST ST
WEBER ST	MOUNT VIEW LN	LOCUST DR
WEBER ST	LOCUST DR	ELMWOOD DR
WEBER ST	UINTAH ST	PLATTE AV
WEBER ST N	PIKES PEAK AV E	PLATTE AV E
WEBER ST S	RIO GRANDE ST E	COLORADO AV E
WEBER ST S	LAS VEGAS ST E	DEAD END
WEBER ST S	COLORADO AV E	PIKES PEAK AV E
WEBER ST S	LAS VEGAS ST E	DEAD END
WENTWORTH DR	CHAPMAN DR	ACADEMY BLVD
WERNIMONT CR	JET WING DR	AEROPLAZA DR
WESTMEADOW DR	CHEYENNE MEADOWS DR	ACADEMY BLVD
WESTWOOD BLVD	MORNING SUN AV	INDIAN PIPE CR
WHEELER AV	WESTEND AV	21ST ST S
WILLIAM AV S	CORONA AV S	CHEYENNE RD E
WINDCHIME PL	WOODMEN RD	CUL-DE-SAC
WINTERS DR	NEVADA AVE	EL PASO ST
WOODMEN RD	AUSTIN BLUFFS PKWY	RANGEWOOD DR
WOODMEN RD	POWERS BLVD	AUSTIN BLUFFS PKWY
WOODMEN RD	BLACK FOREST RD	POWERS BLVD
WOODMEN RD	MARKSHEFFEL RD	BLACK FOREST RD
WOODMEN RD	SAWBACK TR	VANTAGE DR
WOODMEN RD	VANTAGE DR	CEDAR VALLEY LN
WOOTEN RD	PLATTE AV	TOWN CENTER DR
YAMPA ST	SHERIDAN AV	HANCOCK AV
YAMPA ST	HANCOCK AV	CUSTER AV
YAMPA ST	INSTITUTE ST	PROSPECT ST
YORK RD	PRINCE DR	PALACE DR
ZEBULON DR	CHELTON RD	VERDE DR